

**FREE!**  
GUIDE + APP

# Alberta Discover Guide

2024 ANNUAL

**790+**  
**Conservation Sites**

**for hunters, anglers, and explorers!**

**Sites from Alberta Conservation Association,  
Ducks Unlimited Canada and Alberta Fish & Game Association**



Alberta Conservation  
Association

[albertadiscoverguide.com](http://albertadiscoverguide.com)





# ABHuntLog

**You can help improve biologists' knowledge of Alberta's harvestable species by voluntarily participating in ABHuntLog — a new feature in the iHunter app that gives you a personal dashboard.**

- Log observations and harvests
- Plan future hunts and draws
- Contribute to trackable trends in wildlife populations in WMUs
- Promote the value of hunting to Alberta's economy

**For more information visit [www.ABHuntLog.ca](http://www.ABHuntLog.ca)**



UNIVERSITY OF  
**ALBERTA**



**iHunter**







**Hunt. Harvest. Eat.**



Are you interested in putting your own wild protein on the table, but don't know where to start? Or are you already a hunter, but looking to improve your skills, strategy, and know-how?

**Start your journey today!**



**HarvestYourOwn.ca**





Alberta Conservation  
Association

## Conservation is closer than you think

**It's our backyard, after all**

Alberta is a busy place filled with busy people. We hustle along going from the box we live in, to the box we drive, to the box we work in. We need to take a moment from our boxes and get outdoors to feel the breeze on our face and the grass under our feet, and a great place to do this is at one of the 790+ conservation sites throughout the province. These nearby sites will help get us and our kids off the couch to fish, hunt, and explore.

Twenty-five municipalities are Corporate Partners in Conservation (CPIC) with Alberta Conservation Association (ACA). They contribute money, time, land, equipment, and/or personnel to help aerate and stock ponds and lakes, host Kids Can Catch events, reclaim riparian areas, coordinate the award-winning Taber Pheasant Festival, participate in the Landowner Habitat Program, improve water quality and habitat through the Ridge Reservoir Habitat Project, and so much more.

**These partnerships along with other CPICs and our eleven member groups help ACA do more.**

Experiencing natural spaces reduces stress, reinvigorates your spirit, and builds a passion for conservation. Take advantage of the great outdoor experiences Alberta has to offer. It is your backyard, after all! 🏞️

**Northleigh  
- Landowner Habitat Program  
Conservation Site**

**Map Grid D3-204**

*photo: ACA, Roy Schmelzeisen*



**You can download the  
Alberta Discover Guide app**

onto iOS and Android platforms. The app has the same great information



about sites, and the latest edition focuses even more on the needs of hunters and anglers.



Hasse Lake - Lake Aeration  
Conservation Site  
Map Grid D3-206  
photo: ACA, Garret McKen

# How to use this guide



**HUNTING** – This site  
allows hunting.



**FISHING** – This site contains  
a lake, river, or stream and  
allows fishing.



**HIKING** – This site offers  
exploring, hiking, bird watching,  
and photography opportunities.



**NEW SITE** – We have 3 new  
sites for you to enjoy!



**STOCKED** – This site contains  
a stocked waterbody.



**BOAT LAUNCH** – This site  
contains a public boat launch.



## Use Respect, Ask First

**Respect the landowner:** Obtain permission from private landowners for access to their properties. Refer to a county or municipal landowner map, or download Google map directions for each conservation site at [www.albertadiscoverguide.com](http://www.albertadiscoverguide.com).

**Respect the land:** Pack out what you've brought in, including garbage. Don't forget to close any gates that you've opened. Take care not to damage vegetation.

**Remember:** Temporary hunting structures may be installed up to one month before hunting season begins and must be removed within 14 days after the season ends.

**Respect the wildlife:** Keep a safe distance from wildlife at all times. Refer to the current Alberta Hunting and Sportfishing Regulations when on conservation sites: [www.albertaregulations.ca](http://www.albertaregulations.ca).

**Stop. Don't shoot.** Do not target practice or sight in firearms on conservation sites. For the safety and enjoyment of all users and neighbouring residences, conduct these activities at a gun range.

**No baiting.** Baiting to attract wildlife for any purpose is prohibited unless with the expressed written permission by ACA or its partners.

**Contact:** If you have questions or concerns related to the conservation sites listed in this guide, please contact one of these organizations:

**ACA sites:** 1-877-969-9091

**AFGA sites:** 1-780-437-2342

**DUC sites:** 1-866-479-3825



**All Conservation Sites  
are Foot Access Only.**  
No motorized vehicles allowed.

**Disclaimer:** Alberta Conservation Association (ACA) and its partners are not responsible for errors or omissions. Conservation sites are available for recreational access at your own risk. By accessing these properties, you agree that ACA and its partners are not liable for any injury or damage whatsoever caused to yourself or others irrespective of the cause of the injury or damage. Be aware of the potential for grazing livestock or other users.

*A publication of Alberta Conservation Association*





wildlife | fish | habitat

## ABOUT ACA

Since 1997, Alberta Conservation Association (ACA) has directed over \$300 million toward conservation efforts across Alberta.

We are governed by a multi-stakeholder Board of Directors represented by hunting, fishing, trapping, and naturalist groups; government; First Nations; public at large; industry; and academic representatives.

Our conservation efforts are supported throughout the province with contributions from partnerships, donations, and fishing and hunting licences levies. Through ACA's resource programs, we help enhance angling and hunting opportunities for Albertans by aerating lakes, stocking waterbodies, releasing pheasants, and conserving habitat. In addition, we engage our stakeholders in the Alberta outdoor experience with events like Kids Can Catch and the Taber Pheasant Festival.

### Our Mission

*ACA conserves, protects, and enhances fish and wildlife populations and their habitats for Albertans to enjoy, value, and use.*

### Our Vision

*An Alberta with an abundance and diversity of wildlife, fish, and their habitats; where future generations continue to use, enjoy, and value our rich outdoor heritage.*



COVER: Grouse hunting in Alberta  
photo: ACA, Kelly Riehl



PUBLICATIONS MAIL AGREEMENT NO.41260556  
Printed in Canada

## Member Groups



### Alberta Bowhunters Association (ABA)

The ABA is the recognized voice of the bowhunting community to the Government in Alberta. We work with other outdoor stakeholder groups as well as government agencies to ensure the preservation and continuation of not just bowhunting, but all outdoor opportunities in Alberta.



### Alberta Fish & Game Association (AFGA)

The Alberta Fish and Game Association is dedicated to promote, through education, advocacy and programs, the conservation and utilization of fish and wildlife and to protect and enhance the habitat they depend upon.



### Alberta Hunter Education Instructors' Association (AHEIA)

AHEIA is a not-for-profit organization that works to educate the public on the importance of protecting the places and wildlife cherished by Albertans. As a registered charity, AHEIA has proudly provided conservation and outdoor education to the public since 1964.



### Alberta Professional Outfitters Society (APOS)

As the delegated administrative organization for Alberta's professional outfitting industry, APOS handles guide and outfitter licensing and manages a Code of Ethics on behalf of the Government of Alberta. APOS provides leadership and advocacy to support the continued development of Alberta's professional outfitting industry.



### Alberta Trappers' Association (ATA)

ATA's vision is of an Alberta where the sustainable harvest and management of wild furbearers is an established and recognized conservation activity integral to our heritage, culture, and identity. Our mission is to ensure that trapping continues in Alberta as a way of life that promotes respect for wildlife and stewardship of the land.



### Backcountry Hunters & Anglers (BHA) - Alberta Chapter

The Alberta chapter of Backcountry Hunters & Anglers (BHA) is united in the belief that our freedom to hunt and fish depends on wilderness habitat, and the bounty that it provides. It is our goal to deliver this wilderness to the next generation of hunters/anglers, and as such, much depends on our shared voices, efforts and actions to protect it.



### Nature Alberta

"A community connected by a love of nature," Nature Alberta represents a network of nature clubs and nature-loving individuals across the province. Through education and outreach, we provide a unified voice for the appreciation and conservation of Alberta's natural environment.



### Pheasants Forever Canada

Representing all the Pheasants Forever chapters in Alberta, we are dedicated to the conservation of pheasants and other wildlife in southern Alberta through habitat conservation, public awareness, education, and land management policies and programs.



### Treaty 8 First Nations

Treaty 8 First Nations of Alberta's mandate is to operate as a unified and collective organization that promotes, preserves, and ensures the true spirit and intent of Treaty No. 8. We coordinate, facilitate, and advocate relevant issues and matters as directed by the member First Nations, and continue to be stewards of the land within the unceded traditional territories of Treaty No. 8.



### Trout Unlimited Canada (TUC)

TUC's mission is to conserve, protect, and restore Canada's freshwater ecosystems and their coldwater resources for current and future generations. TUC's work includes on the ground stream restoration, scientific research, and education through a variety of innovative programs.



### Wild Sheep Foundation Alberta

Our mission is to promote and enhance increasing populations of indigenous wild sheep in Alberta through the funding of programs that support responsible wildlife management, conservation education, youth involvement and the preservation of our hunting heritage. "Together we can ensure the future of wildlife."





**Baird Conservation Site**

Map Grid **E3-173**

photo: AFGA

## CONSERVATION PARTNERS

The success of this publication is made possible through ongoing support from participating partners as well as private landowners, hunters, anglers, and trappers, whose donations and funding directly support our work.

Conservation partners such as Alberta Fish & Game Association (AFGA) and its affiliated clubs as well as Ducks Unlimited Canada (DUC) contributed a large number of the conservation sites in the *Guide*. Their involvement makes this one of the most extensive outdoor guides around.

### *Thank you!*

Thank you to our advertisers, whose support helps make the publication of this *Guide* possible. We gratefully acknowledge the hundreds of hunting and fishing licence retailers in Alberta who distribute the majority of copies.

## PARTNERS ACRONYM LEGEND

ACA	Alberta Conservation Association
AFGA	Alberta Fish & Game Association
ALF	Alberta Lottery Fund
ARC	Alberta Research Council
BRID	Bow River Irrigation District
CPR	Canadian Pacific Railway
CWF	Canadian Wildlife Federation
DMI	Daishowa-Marubeni International Ltd.
DUC	Ducks Unlimited Canada
EALT	Edmonton & Area Land Trust
ECCC	Environment and Climate Change Canada
EID	Eastern Irrigation District
ETFC	Edmonton Trout Fishing Club
FESA	Fisheries Enhancement Society of Alberta
GOA	Government of Alberta
LNID	Lethbridge Northern Irrigation District
MULTISAR	Multiple Species at Risk
NCC	Nature Conservancy of Canada
PF	Pheasants Forever Canada
PFRA	Prairie Farm Rehabilitation Administration
RID	Raymond Irrigation District
RMEFC	Rocky Mountain Elk Foundation Canada
SAO	Southern Alberta Outdoorsmen
TID	Taber Irrigation District
TUC	Trout Unlimited Canada





Alberta Conservation  
Association

wildlife | fish | habitat

## Alberta Conservation Site Grid Map

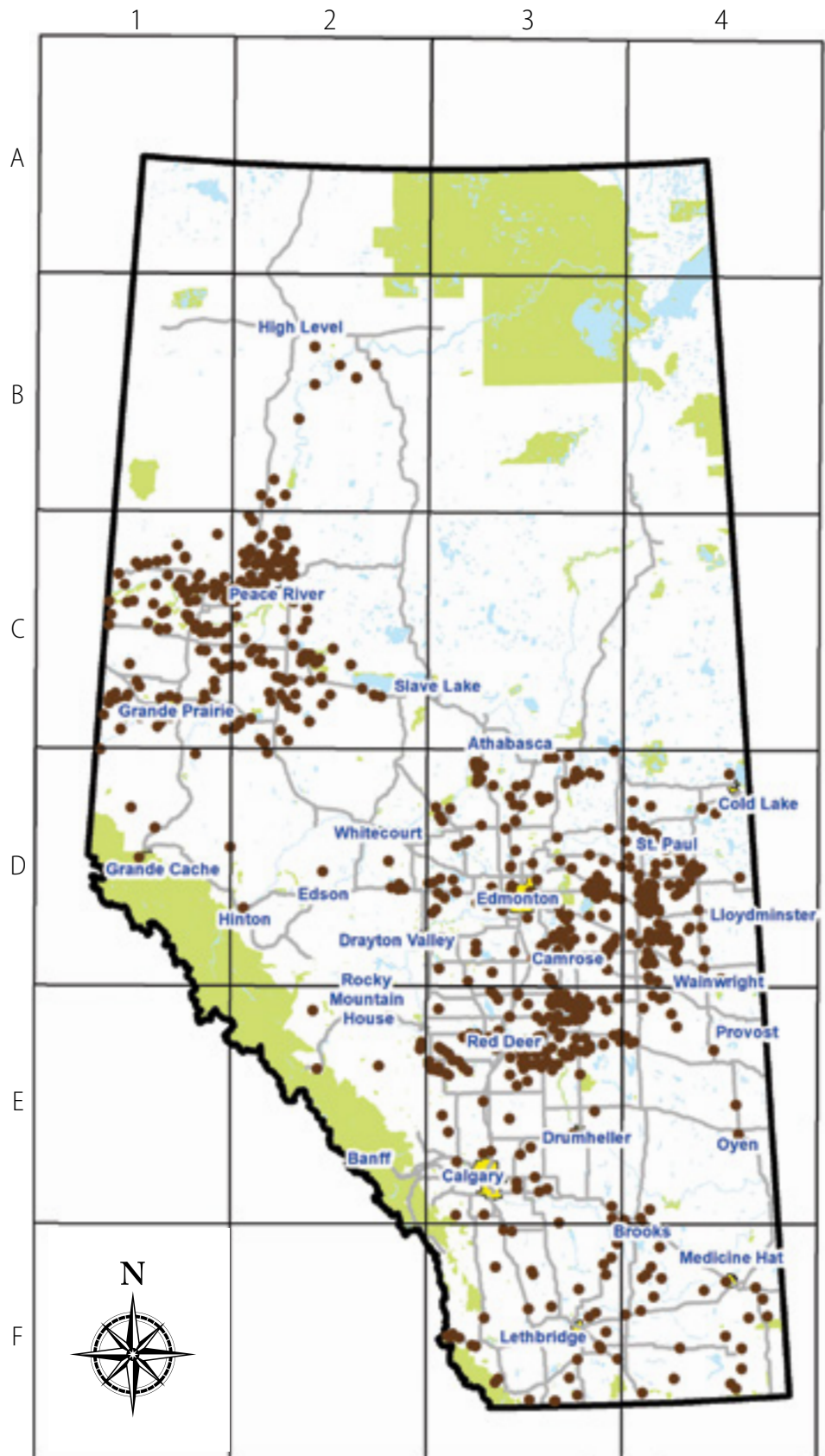
In the *Guide* you will discover  
over 790 conservation sites  
conserved for wildlife, fish,  
and responsible recreation.

Many conservation sites offer  
hunting, fishing, and hiking.

**Always refer to the Alberta  
Hunting and Sportfishing  
Regulations.**



Please act responsibly and obtain permission  
from private landowner for access.



● Conservation Sites

■ Parks and Protected Areas



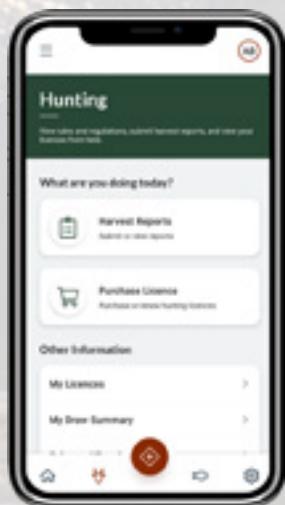


# GET THE ALBERTARELM APP!


Download the official hunting and fishing licence management App for the Government of Alberta and take **AlbertaRELM.com** with you wherever you go.

## Features:

- 🦌 Manage, carry and reference all your fishing and hunting licences.
- 🦌 Easily access your virtual WiN card. Scannable at Issuer locations.
- 🦌 Review regulations, or download PDFs to view offline on your device.
- 🦌 Complete your Harvest and Effort Reporting.
- 🦌 Quickly order tags at any time.
- 🦌 Display weather and solunar information based on location.



Alberta



3 new sites  
were added  
this year!

Site Name	Grid-Site #
<b>Bruce</b>	<b>D3-211</b>
<b>Packer</b>	<b>D3-210</b>
<b>Sadie</b>	<b>E3-178</b>

7D Coulee	D4-75
Aadc Wainwright 1	D4-22
Albright	C1-103
Albright II	C1-106
Alf Graham 24	D4-102
Alford Creek	E2-7
Allen	D2-8
Alliance LUEP	D4-114
Ambler	D3-81
Ambrose	D3-96
Anderson	E4-14
Anderson Dam - ACA Fish Stocking	E3-61
Andrews	E3-112
Andruchow	D3-65
Andy	D4-30
Anne Pope	E3-106
Annie	D3-24
Antelope Creek Ranch	F4-11
Archibald A 3	D4-74
Arntson E	D4-29
Arntzen	D4-26
Ashmore/Antonchuk	D3-10
Aspen Hills	D4-17
Asplund Creek	D2-1
Athabasca 1	D3-186
Athabasca 2	D3-187
Athabasca 3	D3-188
Athabasca 4	D3-189
Athabasca 5	D3-190
Athabasca 6	D3-191
Athabasca 7	D3-192
Athabasca Ranch	D2-4
Atim Creek	D3-115
B & E Acres Ltd.	E3-34
Back Forty	E3-59
Bad Heart River	C1-2
Bailey 1	D4-110
Bailey 2	D4-63
Baird	E3-173
Baron	E3-111
Barritt	E3-60
Bashaw Pond - ACA Fish Stocking	E3-22
Battle River Ridge	D4-77
Battle River Section 7	E3-9
Batty Lake Uplands	D4-44
Bear Canyon Uplands	C1-4
Bear Lake	C1-29
Bear River	B2-2
Beartrap Lake	D4-95
Beaton Wetland	C2-113
Beaver Creek	E3-67

Beaver Lake - Lake Aeration	E3-25
Beaverlodge River Uplands	C1-61
Beck	D3-122
Beckingsale Lake	E3-117
Beltz Lake	E3-41
Beltz Lake 2	E3-152
Bend	E3-57
Benoit	D3-200
Berg	D4-45
Big Buck	E3-83
Big Country	D3-160
Big Country 3	D3-162
Big Pond	E3-132
Big Stoney Lake Uplands	C2-43
Bigelow Reservoir	E3-43
Bingo Lake	C1-73
Birch Coulee	D4-55
Birch Creek Uplands	D4-20
Birch Hills Uplands	C1-74
Birch Lake - Lake Aeration	E3-52
Blackstone-Wapiabi Elk Range	E2-1
Blaikie	E3-96
Blind Canyon	F3-31
Blueberry Mountain	C1-31
Blues Creek	B2-3
Blumhagen	E4-17
Bobby Hale	E3-133
Bolster Uplands	C2-88
Bonnyville Pond - ACA Fish Stocking	D4-51
Bottern	E3-55
Boulder Creek Uplands	C2-71
Boulton	E3-46
Boulder Lake - ACA Fish Stocking	E3-174
Bow City East Pond - ACA Fish Stocking	F3-15
Boyden	E3-147
Boyle Pond - ACA Fish Stocking	D3-40
Braithwaite	E3-11
Breunig	C1-83
Brooks Aqueduct	F4-13
Brownvale Parklands	C2-86
Brownvale Parklands II	C2-85
Bruce	D3-211
Bruns	C1-62
Bud Miller All Seasons Park Lake - ACA Fish Stocking	D4-91
Buffalo Lake	E3-146
Buffalo Lake Moraine Conservation Area	E3-110
Bulford	C1-15
Bulka	E3-48
Bull Trail	F4-22

Bullington	E3-98
Bullshead Conservation Area	F4-19
Burmis Lake	F3-20
Busenius	D3-142
Bushe River	B2-9
Caine 3	E3-86
Caine 4	E3-156
Calahoo Creek	C1-60
Cameron Development Corporation	D3-141
Camp Creek	D3-176
Camrose	D3-11
Canyon Creek Slopes	C2-68
Canyon Creek Uplands	C2-4
Cardinal River	C2-94
Carmon Creek	C2-65
Caroline - Shell Canada	E3-144
Caron Uplands	C1-94
Caron West	C1-84
Carroll Lakes Uplands	D4-62
Casavant	D3-27
Cassidy	E3-37
Cassils Marsh	F4-1
Castaway Pond - ACA Fish Stocking	D4-120
Castor Fish Pond - ACA Fish Stocking	E4-4
Cecil Thompson Pond - Lake Aeration	C2-19
Centennial Park Pond - ACA Fish Stocking	E3-45
Centre Chain Lake	E3-104
Chained Wetland	C1-75
Chalmers Lake Uplands	C1-47
Chambers	C2-11
Chases Flats	D1-2
Cherniawski	D3-77
Chickadee	C1-79
Chinook	F4-24
Chinook Valley	C2-23
Chip Lake	D2-7
Chip Lake Southeast	D2-3
Chip Lake Southwest	D2-2
Churchill	D3-60
Cindy	D3-88
Cipperley's Reservoir - ACA Fish Stocking	E3-65
Circle E	F3-29
Claude Brennan Memorial Park Pond - ACA Fish Stocking	D4-71
Clear Creek	E3-135
Clear Lake	F3-7
Clear River	C1-22
Clear River Uplands	C1-45
Clifford & Mary McMaster Memorial	D4-72
Clifford E. Lee Nature Sanctuary	D3-153

Support  
these sites!





## CONSERVATION SITE REFERENCE TABLE

Site Name	Grid-Site #	Dusty North	D3-165	Fort Lions Community Fish Pond at West River's Edge - ACA Fish Stocking	F4-9	Hays Drain C3	F4-9	Kerbes 2	E3-77	Little Smoky	C2-73
Clouston Creek North	C2-2	Earl Stamm	E3-131	Pond at West River's Edge - ACA Fish Stocking	D3-168	Hebert Lake	E3-116	Kerbes Pond	E3-32	Little Smoky River Uplands	C2-64
Clouston Creek Uplands	C2-39	East Deadwood	C2-9	Fourth Creek	C1-11	Hebert Lake Uplands	E3-160	- Lake Aeration	E3-32	Little Stoney Lake	C2-51
Clouston/Little Smoky Uplands	C2-47	East Hays	F4-12	Frank Lake	C2-101	Helen Lake	C2-54	Kestrel	C2-29	Locke	E3-113
Coalmine Lick Creek	C2-82	East Oakley Lake	D3-150	Frank Lake	F3-34	Henderson Creek Uplands	C1-41	Kim-Bo	D3-90	Lockerby	E3-161
Cole A & K	E4-9	East Peace	C2-46	Frayn	F3-24	Heninger Reservoir	F4-14	Kinley	C2-91	Long Lake	C2-57
Cole Uplands	D4-66	East Peace Uplands	C2-92	French	D3-80	Heritage Lake	D3-36	Kinna	E3-122	Long Pump	E4-3
Coleman Fish and Game Pond - Lake Aeration	F3-22	East Pit Lake	D3-132	Fresno-Boyack Uplands	E3-27	- ACA Fish Stocking	D3-36	Kinsmen Lake	E3-31	Long Valley	C2-7
Collins	E3-151	East Puskaskau River	C2-14	Funnell Lake	C1-110	Hermitage Park Pond	D3-1	Kinvig	E3-157	Lore Lake	E3-16
Connie South	E3-6	East Reno	C2-114	Gambling Lake-Carey	D3-208	- ACA Fish Stocking	D3-1	Klassen	D3-120	Lot 27 Uplands	C2-75
Cornerstone	D4-134	East South Heart	C2-61	Gardenview	D3-50	Hetchler	E3-128	Klein	D4-69	Lougheed Trout Pond - ACA Fish Stocking	D4-67
Cornwall Creek	C2-81	East Stormwater Pond - ACA Fish Stocking	E3-162	Gayton	C2-28	Hewko	D3-32	Kneehill Creek	E3-82	Loveseth 1	D4-8
Coulson	E3-168	East Worsley	C1-28	Gear Uplands	D4-54	Highway 53	E3-154	Kochan R	D4-76	Loveseth 2	D4-27
County Sportsplex Pond - ACA Fish Stocking	C1-109	Echo Dale Regional Park - ACA Fish Stocking	F4-6	Geneva Lake	D4-81	Hilderman	D4-65	Kormish 80	D3-75	Loveseth 4	D4-2
Cox Lake One	E3-81	Edson Creek	D2-10	George	E3-79	Hill	E3-158	Kotlarchuk 80	D3-42	Lowden Springs	E3-145
Coykendall	D3-144	Eight Mile Lake	F3-16	George and Joan Mitchell Memorial	D3-26	Hillock	D4-40	Kotowich	D4-135	Lower Redwillow	C1-72
CPR Reservoir	F3-14	Eikerman	D3-44	Gibbons Pond - ACA Fish Stocking	D3-38	Hilwill	E3-36	Kraft Wimborne Pond - ACA Fish Stocking	E3-138	Lucy 80	D3-118
Crestomere Lake	E3-33	Emerson Lake	F3-17	Gilbert	E3-7	Hines Creek Parkland	C1-50	Kramer Pond	D3-8	Lunnford	D3-109
Crownsnest Lake	F3-28	- ACA Fish Stocking	F3-30	Gold Creek	D1-3	Hoesing 80	D3-31	Krause H	D3-67	Lyseng	D3-25
Cygnat Lake	E3-40	Enchant Park Pond - ACA Fish Stocking	F3-30	Gold Springs Park - ACA Fish Stocking	F4-4	Holden	D3-207	Kroetsch	E3-136	Macahonic	D3-177
D. Pope	E3-176	Erickson Uplands	C1-56	Golden Ranches	D3-137	Holowachuck	D3-128	Kroetsch D & L	E4-16	MacConnachie	D4-137
Daly	D3-20	Escape Coulee	F4-23	Golledge Jack	D4-28	Holt D	D3-105	Ksituan River	C1-37	Magnolia - Landowner Habitat Program	D3-202
Daly 2	D3-99	Eschak	D3-19	Golledge Jack	D4-28	Hooska Uplands	D4-33	Kvass Flats	D1-4	Magrath Fish Pond - ACA Fish Stocking	F3-1
Dapp Lake	D3-85	Eureka River	C1-32	Good-To-Fare	C1-16	Hopewell	E3-150	Labyrinth Lake Upland	D3-152	Many Islands	C1-68
Daysland	D3-69	Eureka River Uplands	C1-86	Goodfare	C1-46	Hubert 1	E3-23	Lac Cardinal Point Uplands	C2-13	Manyberries Creek	F4-26
Daysland Pond - ACA Fish Stocking	D3-113	Eureka River West	C1-3	Goose River Uplands	C2-37	Hughes G & L	D4-105	Lac Cardinal West	C2-106	Marlow	E4-18
Deadwood Uplands	C2-22	Evans D2	C2-62	Gooseberry Park Pond - ACA Fish Stocking	E4-15	Hummer	E3-124	Lac Delorme	D4-82	Martin	D3-178
Deadwood Uplands	C2-33	Fabris	E3-13	Gordon Leslie Memorial	D4-16	Hutton Creek	C2-27	Lac Emelien	D4-126	Martin Kachuk Memorial	D3-100
Deadwood/Peace River	C2-93	Fallentimber Creek	E3-129	Gouin	D3-133	Ince	E3-94	Lac Magloire Uplands	C2-79	Martin L J 161	D4-60
Death River	D4-19	Farside	D4-115	Graham	D4-104	Innisfree Trout Pond - ACA Fish Stocking	D4-32	Lac Ste. Anne	D3-107	Martin L J 27	D4-36
Debolt	C1-18	Farthing	E3-70	Grandfield	E3-153	Inter-Lake	F4-7	Lac Lacombe Lake Park - ACA Fish Stocking	D3-135	Martin V L 9	D4-112
Deep Creek Uplands	C2-97	Faust	C2-89	Granger	D3-78	Irma Fish and Game Pond - ACA Fish Stocking	D4-15	Lake Seventeen	C1-5	Matthews Crossing - Landowner Habitat Program	D3-201
Deer Hill Uplands	C1-67	Feil	E3-143	Grantham Lake	F4-21	Ironside Pond - Lake Aeration	E2-6	Lamont Pond - ACA Fish Stocking	D3-83	Martyschuk 80	D3-29
Dennis	E3-50	Feltham	E3-102	Grants First 9	D4-25	Iroquois Lakes Uplands	C2-63	Larose	E3-8	McBain	D4-139
Dennis Brothers	E3-74	Ferleyko 1	D3-43	Grunum Pond - ACA Fish Stocking	F3-33	Island Creek	C1-82	Larson Dwight A	D4-11	McGrane Lagoon	D3-131
Dennis Doug	E3-14	Fiesta Lake	E3-21	Gravina Creek	B2-11	Island Lakes	F3-3	Lassiter Parklands	C1-95	McLaughlin	C1-10
Derwent	D4-106	Figure Eight Lake - Lake Aeration	C2-20	Great West	E3-62	J.H. Brown	D3-164	Last Lake	C2-3	McClean	D4-14
Dewitt's Pond - ACA Fish Stocking	E3-90	- Lake Aeration	E3-21	Greener	E3-39	Jackfish Lake	D4-140	Laternel/Simonette	C1-6	McQuillan Reservoir - ACA Fish Stocking	F3-8
Dickson Dam Site 7	E3-137	Fincastle Reservoir	F4-3	Greenwall	D3-53	Jackpine	D3-111	Lawson	E3-63	McVinnie Reservoir - ACA Fish Stocking	F3-26
Dixonville Parkland	C2-38	Fischer	D4-24	Gretzan	D4-68	Jacula	D4-46	Leavitt	E3-44	Merlin	D4-83
Dobbie	D3-70	Fitzpatrick	E3-28	Grieve	D3-134	Jefferson Conservation Ranch	F3-27	Leddy	C2-105	Meyer	D3-106
Dochstader	D3-121	Fitzsimmons	C1-76	Guydash	C1-80	Jobe	D4-128	Lee Lake	F3-21	Midway Reservoir - ACA Fish Stocking	E3-142
Dollar Lakes - Lake Aeration	C2-1	Flatbush	D3-5	H.D. Brown	D3-198	John E. Poole	D3-154	Legacy	F4-17	Milk River Badlands	F4-27
Don Seniuk	D3-163	Flatbush 2	D3-66	Hagan Uplands	C1-27	John Golka	E4-11	Legal Reservoir - ACA Fish Stocking	D3-92	Mika	E3-155
Don Sparrow Lake - ACA Fish Stocking	D3-79	Flatbush 3	D3-98	Hagen 29	D4-13	Johnson Allen	D4-23	Leidl W 9	D4-39	Millers Lake - Lake Aeration	D2-6
Dorer	C1-101	Flatbush 4	D3-149	Hagen Melvin	E3-84	Josephine Creek Uplands	C1-97	Len Thompson Pond - ACA Fish Stocking	E3-163	Millet Fish and Game	D3-14
Double A 9	D4-41	Flatbush 5	D3-147	Hagstrom	D3-184	Joussard	C2-72	Letourneau	D3-175	Millicent	E4-6
Drake	E3-165	Flatbush 6	D3-155	Hamelin Creek	C1-17	Joussard 2	C2-25	Liber 80	D3-47	Minburn Colony 1	D4-37
Driftwood Marsh	C1-52	Flatbush 7	D3-171	Hansel	E3-53	Junction Lake	D4-129	Lickert	E3-76	Minburn Colony 2	D4-48
Drop Horn	D4-42	Flathead	D4-49	Hansens Reservoir - Lake Aeration and ACA Fish Stocking	E3-99	Kallal	D3-183	Linder	F3-10	Mirror Reservoir - ACA Fish Stocking	E3-148
		Flicker	C2-67	Hanson LUEP	D4-12	Karpo	C2-84	Lindstrand	D3-124	Mitchell Lake - Lake Aeration	E2-3
		Foremost Reservoir - ACA Fish Stocking	F4-8	Harmon Valley	C2-40	Karvonon	D3-84	Link	E3-140	Mitchell Pond - ACA Fish Stocking	E3-38
		Forestry Trunk Uplands	C1-57	Harmon Valley Uplands	C2-66	Karvonon 2	D3-157	Little Bear Lake	D4-141		
				Harry Rauser	D4-96	Kemo	E3-51	Little Burnt River Uplands	C1-26		
				Haskell	E3-141	Kene	F3-23				
				Hasse Lake - Lake Aeration	D3-206	Kent	E3-120				
				Haun/Christensen	D4-116	Kenzler	E3-97				
				Hawthorne	E3-125	Kerbes	E3-10				

A graphic with the text "Support these sites!" in a bold, serif font, followed by a QR code that links to the website.



Mitford Pond		NW Mountain Valley	C1-69	Redwillow River	C1-23	Smoky/Puskwaskau	C1-92	Tawatinaw	D3-45	West George Lake	C1-66
- ACA Fish Stocking	E3-166	Oakland	E4-8	Redwillow River		Sneddon Creek Uplands	C1-51	Taylor	E3-95	West Harmon Valley	C2-49
Moltzahn	E3-3	Oberg	E3-19	Drainage	C1-71	Snipe	D4-5	Teal	C1-24	West Hotchkiss Uplands	B2-8
Montagneuse Uplands	C1-43	Onset	E3-88	Redwing	C1-112	South Crooked Creek	C2-26	Tees Trout Pond		West Murdoch Lake	
Moose Creek	C2-58	Oriole	C1-9	Rehlaue	D3-74	South Deer Hill Uplands	C1-20	- ACA Fish Stocking	E3-64	Uplands	C2-70
Morecambe	D4-119	Osback 2	D4-99	Reiner Homestead	C1-102	South Idlewild	E2-5	Telegraph Park Pond		West Neerlandia	D3-55
Morinville Fish and Game Pond		Osback 3	D4-85	Reinke LUEP	D4-4	South Little Smoky River		- ACA Fish Stocking	D3-108	West Noon Creek	C2-99
- ACA Fish Stocking	D3-63	Osback 9	D4-7	Reinwood	C2-107	Uplands	C2-74	Therien	D4-53	West Peace Uplands	C2-95
Morning Glory	D3-18	Owen Hughes	E3-93	Reiser	D3-209	South Many Islands	C1-85	Thomas Wetland	C2-55	West Prairie River	C2-77
Morrison	D4-103	Oyen Concrete Plant Pond		Reishus 80	D4-90	South Montagneuse		Thompson	E3-115	West Puskwaskau	
Mound Red Reservoir		- ACA Fish Stocking	E4-12	Rice	F3-2	River Uplands	C1-30	Thomson Park	D3-143	Uplands	C2-36
- ACA Fish Stocking	D3-76	Oyen Reservoir		Rockeling Bay/Rider		South Peavine	C2-48	Three Creeks	C2-32	West Smoky Heights	C1-38
Mudge	D4-107	- ACA Fish Stocking	E4-13	Lake	E3-134	South Pine Creek	D3-174	Tiger Lily	D3-185	Westbrook 1	D4-34
Muir Lake		Ozment	D3-181	Rocky	D4-73	South Plain Lake	D4-43	Timber Ridge	F3-36	Westbrook 2	D4-79
- Lake Aeration	D3-15	Packer	D3-210	Rocky II	D4-87	South Sneddon Creek		Tod	D3-93	Westview East	E3-30
Mulloy	D3-101	Pandachuck	C1-99	Roland K & L	D4-121	Uplands	C1-21	Tom Makowecki		Westview West	E3-18
Murdoch	E3-78	Parkland	D3-169	Roland LUEP	D4-59	South Snipe Lake	C2-35	Family	D4-138	Wetaskiwin Lions Trout Pond	
Musidora	D4-3	Parlby Creek	E3-108	Ross Creek	F4-20	South Wanham	C1-81	Tomahawk - Landowner		- ACA Fish Stocking	D3-35
Musidora 2	D4-125	Parsons 29	D4-100	Rossington	D3-72	South Wapiti	C1-77	Habitat Program	D3-203	Whillans Flat	B2-6
Musidora 3	D4-127	Partridge	D4-109	Rousseau Creek	C2-56	South Wapiti River	C1-55	Tompkins Lake	D4-70	Whispering Timber	C2-110
Musidora 4	D4-130	Pauls	D4-9	Roy K & L	D4-117	South Wapiti Uplands	C1-34	Turchin	D3-64	White-front	C1-36
Namaka Lake	E3-24	Peace Breaks Uplands	B2-1	Roy Ozanne Memorial	C2-17	South Watino	C2-8	Two Hills	D4-113	Whitebrush	E3-139
Naslund M & H	D3-180	Peanut Lake - Lake		Rozumniak 80	D3-58	South Whitemud	C2-21	Two Hills Pond		Whitemud	C2-96
Nevis	E3-121	Aeration	D3-205	Rudakevich I	C1-64	Sow	D4-101	- ACA Fish Stocking	D4-92	Whitemud Hills Uplands	C2-83
Nicker	E3-80	Peavine Creek Uplands	C2-18	Rudakevich II	C1-100	Spanell	D4-1	Tyrrell Lake	F3-32	Whitemud River Flats	C2-59
Nitehawk	C1-39	Peigan Creek	F4-10	Sadie	E3-178	Spring Lake (Grande Prairie)		Uhryn 2	C1-40	Whitemud River	
Nixon	E3-20	Perry	E3-119	Salt Creek	C2-108	- Lake Aeration	C1-54	Underwood	E3-175	Uplands	C2-69
North Bear Canyon	C1-93	Phantom River	D3-34	Sandstone Ranch	F3-6	Sproule	F4-15	Valhalla Lake	C1-78	Whiteside 2	E3-107
North Belloy	C1-44	Pigeon Lake	D3-89	Sandy Lake	D4-118	Spruce Coulee	E3-149	Vandenberg	D4-122	Whitetail North	C1-8
North Birch Hills	C1-89	Pileated	E3-26	Sangster	D4-57	Spruce Hills	D4-64	Vegreville	D3-193	Whitford Lake	D3-82
North Cornerstone	D4-133	Plain Lake	D4-56	Sanpro	D3-28	Squair G 9	D4-52	Vegreville Children's		Wiat	E4-10
North Eureka River	C1-12	Pleasure Island Fish Pond		Sauder Reservoir	F4-2	St. Lina	D4-10	Pond - ACA Fish Stocking	D3-9	Widgeon Wetland	C1-53
North Fawcett	D3-94	- ACA Fish Stocking	D3-41	Savannah	C1-58	Stainbrook Springs	E3-58	Vern Potiuk Memorial	F4-5	Wik	E3-126
North Fawcett 2	D3-12	Pomrenk Homestead		Scaup	C2-5	Stark-Patterson	C1-49	Vesper	C1-91	Wild Rose	F3-19
North Fawcett 3	D3-97	Property	D4-136	Schaffner Dam	E3-87	Stauffer	E3-130	Veteran	E3-4	Wilhelm	D4-58
North Fawcett 4	D3-73	Ponoka Hospital Lands	E3-35	Scheerschmidt	E3-169	Stefanik	D4-131	Vilna	D4-35	Willy	E3-47
North Fawcett 5	D3-145	Porcupine (Grande Cache)	D1-5	Schroeder	E3-72	Stefaniuk Family		Wabamun South Shoreline		Wilson Prairie Uplands	B2-10
North Fawcett 6	D3-156	Porcupine (Camrose)	D3-16	Scoter	C2-87	Homestead	D3-199	(Beaver Creek)	D3-170	Winagami Lake	C2-78
North Fawcett 7	D3-158	Porter	E3-170	Scotswood	C1-33	Steinbrenner	C2-6	Wabamun/Whitewood	D3-30	Winagami Northeast	C2-24
North Fox Creek	C1-96	Pouce Coupe River		Seniuk Native 80	D3-61	Steinwand	D3-6	Waldron Falls	F3-38	Winagami South	C2-34
North Gerry Lake	C1-59	Winter Range	C1-63	Seniuk South 80	D3-102	Stelmaschuk	D4-31	Walker	E3-92	Winagami Southwest	C2-42
North Goose River	C2-53	Prairie Creek	E2-4	Sentinel	F3-18	Stirling Fish Pond		Wallace Park Pond		Winagami Southwest 2	C2-102
North Kamisak Lake	C1-105	Prouty Lake	F3-5	Sentinel Uplands	F3-25	- ACA Fish Stocking	F3-11	- ACA Fish Stocking	D4-98	Winchell Lake	
North La Crete Uplands	B2-7	Puskwaskau Uplands	C2-15	Sharp	E3-75	Stirling Lake	F3-12	Walters	D2-9	- Lake Aeration	E3-172
North Leddy Lake		Rachansky 30	D3-87	Sharptail	C1-65	Stoney Lake	D4-78	Wapasu	D4-18	Winczura	D3-71
Uplands	C2-52	Radar Hill	E3-12	Sharratt	F3-35	Stonhouse	E3-42	Wapiti River	D1-6	Windsor Lake	
North Long Lake	C2-111	Radway Fish Pond - Lake		Sheehan	C2-100	Stout	C2-76	Ware Creek	E3-69	- ACA Fish Stocking	E3-1
North Montagneuse		Aeration and ACA Fish		Sheep Creek	D1-1	Strohhaecker	D3-159	Warren	E3-29	Wintergreen	D4-132
River Uplands	C1-13	Stocking	D3-151	Sheep River	E3-123	Sturgeon Lake	C2-112	Warrens ville	C2-103	Wolters	C2-60
North Peace Uplands	B2-5	Rainbow Park Pond		Shell Buffalo Hills		Sulphur Lake		Wasylciw H	D4-88	Wood Lake	E3-68
North Pine Creek	D3-173	- ACA Fish Stocking	D3-7	Conservation Ranch	E3-167	- Lake Aeration	C1-87	Weberville	C2-31	Woodchuk	D4-21
North Rabbit Lake	C2-41	Ramsay	D3-51	Shell True North Forest	C1-104	Sundew	C2-109	Weberville Pond	C2-16	Wylie	E4-5
North Raven River	E3-56	Rasmuson	D3-125	Shell True North Pond		Sunohara	D3-123	Weberville Uplands	C2-90	Yellowhead	D4-94
North River	D4-124	Rasmussen Wetland	C2-45	- ACA Fish Stocking	C1-108	Swan Lake	C2-12	Weed Lake	E3-100	Zaplachinski	D4-6
North Vilna	D4-123	Rat Lake	C2-44	Sherwood Park 1	D3-52	Swan Lake		West Birch Hills	C1-90	Zimmer	E3-85
North Wanham	C1-70	Rauser 1	D4-80	- ACA Fish Stocking	D3-56	- Lake Aeration	C2-10	West Dunvegan	C1-48		
North Whitemud	C2-80	Rauser 2	D4-108	Sherwood Park 2	D3-56	Swap	D4-84				
Northern Lights Uplands	C2-98	Rauser 3	D4-47	Shoveler	C1-14	Sydorko	C1-1				
Northleigh - Landowner		Rauser 4	D4-97	Shuster Lake	D4-61	Sylvan Glen	D3-172				
Habitat Program	D3-204	Rauser 5	D4-86	Side Family	C1-111	Syrnyk	C1-25				
Northstar	C2-104	Raven Ridge	E3-171	Silver Sage	F4-16	Taber Trout Pond					
Nose Creek Pond		Raven River 1	E3-89	Silverberry	D4-89	- ACA Fish Stocking	F4-25				
- ACA Fish Stocking	E3-54	Raven River 2	E3-177	Simon	E3-105	Tanasichuk	D3-86				
Notikewin	C2-50	Ray's Pond		Simonette River Uplands	C1-35	Tanglefoot	E3-91				
Nuggent Pond		- ACA Fish Stocking	E3-71	Slemko	E3-5	Tanglefoot North	E3-2				
- ACA Fish Stocking	D3-49	Rebryna	D4-93								





# kids can catch



## Check out an event near you!

Looking to get outside with your family this year? Learn to fish at one of the many Kids Can Catch events held across the province throughout the year!



Learn more at  
[www.albertakidscatch.ca](http://www.albertakidscatch.ca)



# Stock Up!

**ACA and GOA  
stock and aerate  
over 130 lakes  
and ponds  
across Alberta.**

Want to check out the complete list or find out where the tigers, brookies and browns are? Scan these QR codes for the online search pages for stocking and aeration:



**Stocked  
Lakes**



**Aerated  
Lakes**

Watch for this symbol throughout the guide for more stocked lakes and ponds!



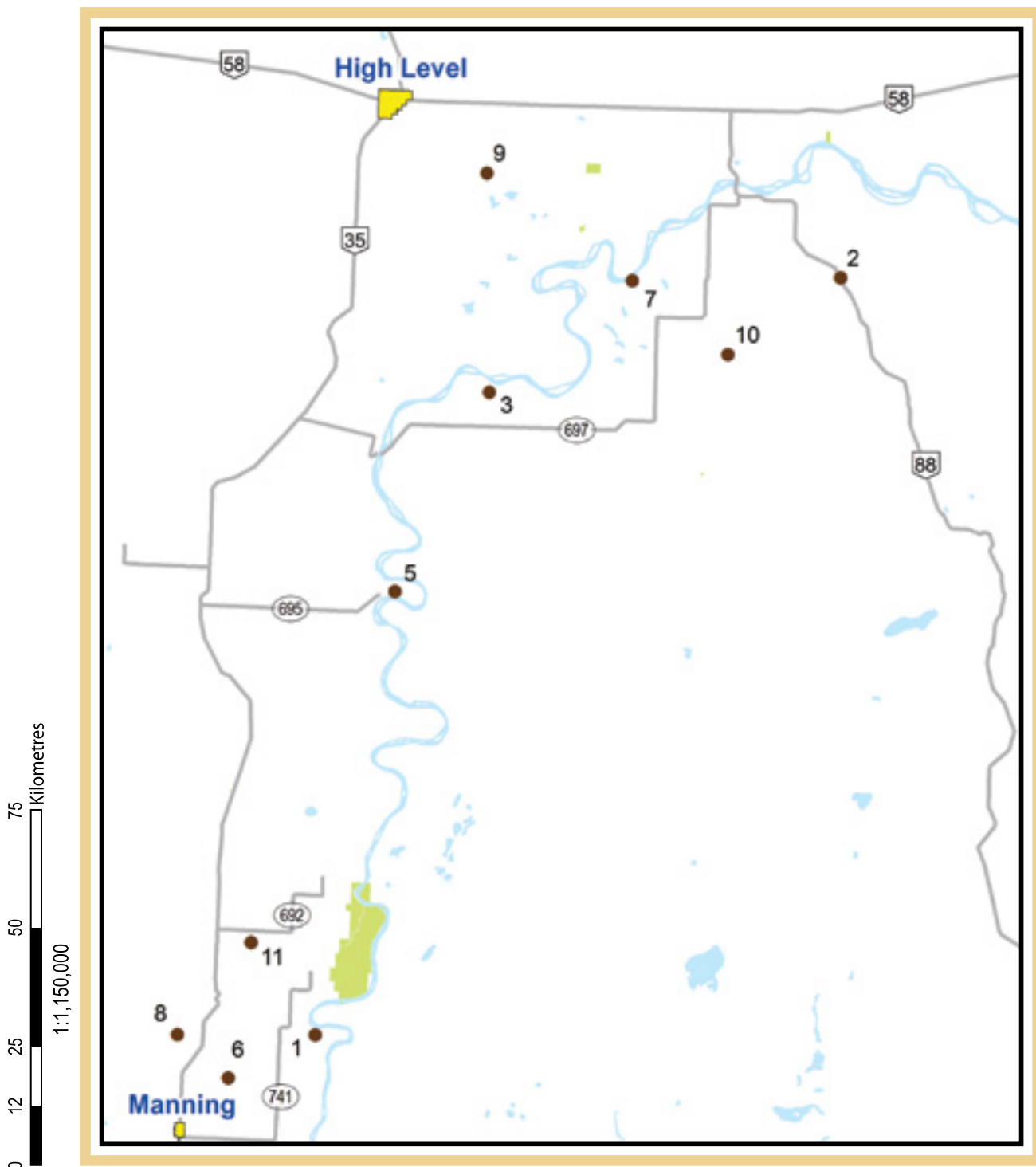
**Fort Lions Community  
Fish Pond at West River's Edge  
- ACA Fish Stocking**

Map Grid **D3-168**

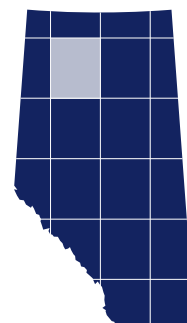
*photo: ACA, Charmaine Brunes*







- Conservation Sites
- Parks and Protected Areas





**Taking the Steps  
to Successfully**

# Harvest Your Own

**Do you admire those who ethically harvest their own wild protein? Do you long to be more connected, more informed?**

Harvest Your Own (HYO) shares advice from experienced outdoorspeople, through its website, podcast, and social media.

You'll find stories about men and women who took all the right steps to become successful hunters, and families who hunt together, passing down traditions. You'll get advice about gear for youth and people of smaller stature, delicious recipes for every huntable species, how to find a mentor, how to sight-in your rifle, and perhaps most importantly, how to prepare your wild game so that you can impress friends and family with your wild protein meals!

The HYO podcast will help you learn more about the field-to-fork experience. Host Brad Fenson—one of Alberta's most avid outdoorsmen—talks to a variety of guests about their experiences, and their knowledge of scouting, harvesting, processing, and cooking ethically-sourced wild protein.

Enjoy stories about Albertans who value habitat and wildlife. Find inspiration to keep going on your journey to deepen your connection with the outdoors. It's people who experience nature that really appreciate it, and they want to share it with you. 🐾



Check out podcast episode 53 where Issac Haines shares his passion for the outdoors, conservation, and his experiences as a new hunter.

**Start your journey at  
[harvestyourown.ca](http://harvestyourown.ca)**



# B2



*photo: Issac Haines*





## Get your Alberta Discover Guide app

Free on the App Store and on Google Play! Search conservation sites by name, activity, or proximity.



### Peace Breaks Uplands

**Site Details:** This 180-acre site is approximately 30 km NE of Manning and consists of ungulate winter range and upland habitat. Several forest clearings have enhanced habitat for ungulates. Wildlife in the area includes white-tailed and mule deer, moose, black bear and grouse.

**Restrictions:** Day Use Only. No open fires. Foot access only. Obtain landowner permission before crossing private land to access this site.

**Partners:** ACA, GOA

**Quarter Sections:** SW/SE-23-093-21-W5M



### Bear River

**Site Details:** This 1,680-acre site is approximately 22 km SE of Fort Vermilion along Highway 88. Several forest clearings have enhanced habitat for ungulates. Wildlife in the area includes white-tailed and mule deer, moose, elk, black bear and grouse.

**Restrictions:** Day use only. No open fires. Foot access only.

**Partners:** ACA, GOA

**Quarter Sections:** NW-35-106-12-W5M, NE-36-106-12-W5M, NW/NE-05-107-11-W5M, NE/SW/SE-06-107-11-W5M, NW/SW-09-107-11-W5M, SE-17-107-11-W5M, SW/SE-01-107-12-W5M



### Blues Creek

**Site Details:** This 800-acre site is approximately 58 km SW of Fort Vermilion and consists of upland habitat. Several forest clearings have enhanced habitat for ungulates. Wildlife in the area includes elk, moose, white-tailed and mule deer, black bear and grouse.

**Restrictions:** Day Use Only. No open fires. Foot access only. Obtain landowner permission before crossing private land to access this site.

**Partners:** ACA, GOA

**Quarter Sections:** NW-31-104-17-W5M, NW/NE/SW/SE-36-104-18-W5M



### North Peace Uplands

**Site Details:** This 276-acre site is approximately 100 km NE of Manning and consists of upland habitat that is used as a winter range by ungulates. Several forest clearings have enhanced habitat for ungulates. Wildlife in the area includes white-tailed and mule deer, moose, black bear and grouse.

**Restrictions:** Day Use Only. No open fires. Foot access only.

**Partners:** ACA, GOA

**Quarter Sections:** SW/SE-17-101-19-W5M



### Whillans Flat

**Site Details:** This 108-acre site is approximately 25 km NE of Manning and consists of ungulate winter range, upland habitat and haylands. Wildlife in the area includes whitetailed and mule deer, elk, moose, black bear and grouse. The Notikewin River provides habitat for northern pike and walleye.

**Restrictions:** Day use only. No open fires. Foot access only. Obtain landowner permission before crossing private land to access this site.

**Partners:** ACA, GOA, PFRA

**Quarter Sections:** NE/SE-29-092-22-W5M



### North La Crete Uplands

**Site Details:** This 160-acre site is 30 km SW of Fort Vermilion and consists of ungulate winter range, upland and riparian habitat. Wildlife in the area includes white-tailed and mule deer, moose, black bear, grouse and waterfowl.

**Restrictions:** Day Use Only. No open fires. Foot access only.

**Partners:** ACA, GOA

**Quarter Sections:** NW-33-106-15-W5M



### West Hotchkiss Uplands

**Site Details:** This 160-acre site is approximately 20 km N of Manning and consists of upland and riparian habitat. Wildlife in the area includes elk, moose, mule deer, black bear, grizzly bear and grouse.

**Restrictions:** Day Use Only. No open fires. Foot access only.

**Partners:** ACA, GOA

**Quarter Sections:** NW-16-093-23-W5M



### Bushe River

**Site Details:** This 2,720-acre site is 20 km SW of High Level and consists of upland, riparian and wetland habitat. Wildlife in the area includes moose, white-tailed and mule deer, black bear, grouse and waterfowl.

**Restrictions:** Day Use Only. No open fires. Foot access only.

**Partners:** ACA, GOA

**Quarter Sections:** NW/NE/SW-30-108-17-W5M, NW/NE/SW/SE-31-108-17-W5M, NW/NE/SW/SE-23-108-18-W5M, NW/NE/SW-25-108-18-W5M, NE/SE-26-108-18-W5M, SE-06-109-17-W5M

**TEMPORARY HUNTING STRUCTURES** may be put into place up to one month before hunting season and must be taken down no more than 14 days after the season ends.



### Wilson Prairie Uplands

**Site Details:** This 314-acre site is approximately 40 km SW of Fort Vermilion and consists of upland, wetland and riparian habitat. Wildlife in the area includes white-tailed and mule deer, moose, black bear, grouse and waterfowl.

**Restrictions:** Day Use Only. No open fires. Foot access only.

**Partners:** ACA, GOA

**Quarter Sections:** SW/SE-30-105-13-W5M



### Gravina Creek

**Site Details:** This 120-acre site is approximately 45 km N of Manning and consists of ungulate winter range, upland and riparian habitat. Wildlife in the area includes moose, white-tailed and mule deer, black bear and grouse.

**Restrictions:** Day use only. No open fires. Foot access only. Obtain landowner permission before crossing private land to access this site.

**Partners:** ACA, GOA

**Quarter Sections:** NE-02-095-22-W5M

# See a poacher, Report A Poacher.

**REPORT A POACHER**  
www.reportapoacher.com  
1-800-642-3800




## Building Trust:

# Use Respect, Ask First

We all want to enjoy life beyond pavement and parking lots. But don't forget to ask permission before you wander onto someone's land for any reason. Landowners have the right to tell you take a hike—either off of, or onto, their land.

**Hunters, anglers, birdwatchers—everyone needs to ask before they step foot onto private or leased land.** The Use Respect-Ask First program run by the Government of Alberta and Alberta Conservation Association (ACA) builds awareness of the rights and responsibilities of recreationists, agricultural leaseholders, and landowners.

- Yellow or green signs are placed along fences on potential recreational areas on both Crown and private land.
- These signs list the contact information of the leaseholder, landowner, or designated contact person.
- Make sure you ask permission well in advance, and potentially give landowners a chance to meet you in person.
- Results of a 2021 ACA landowner hunting access survey, available at [albertahunteraccess.com](http://albertahunteraccess.com), showed landowners are more likely to grant access to people they know. So, get to know the landowners. It may increase your odds of getting permission and you may make a new friend!

**Developing a relationship with landowners and respecting their land and livestock is vital to building trust. For more information visit [ab-conservation.com/use\\_respect](http://ab-conservation.com/use_respect)** 

## USE RESPECT ASK FIRST

Please act responsibly and obtain permission  
from private landowner for access.

NAME \_\_\_\_\_

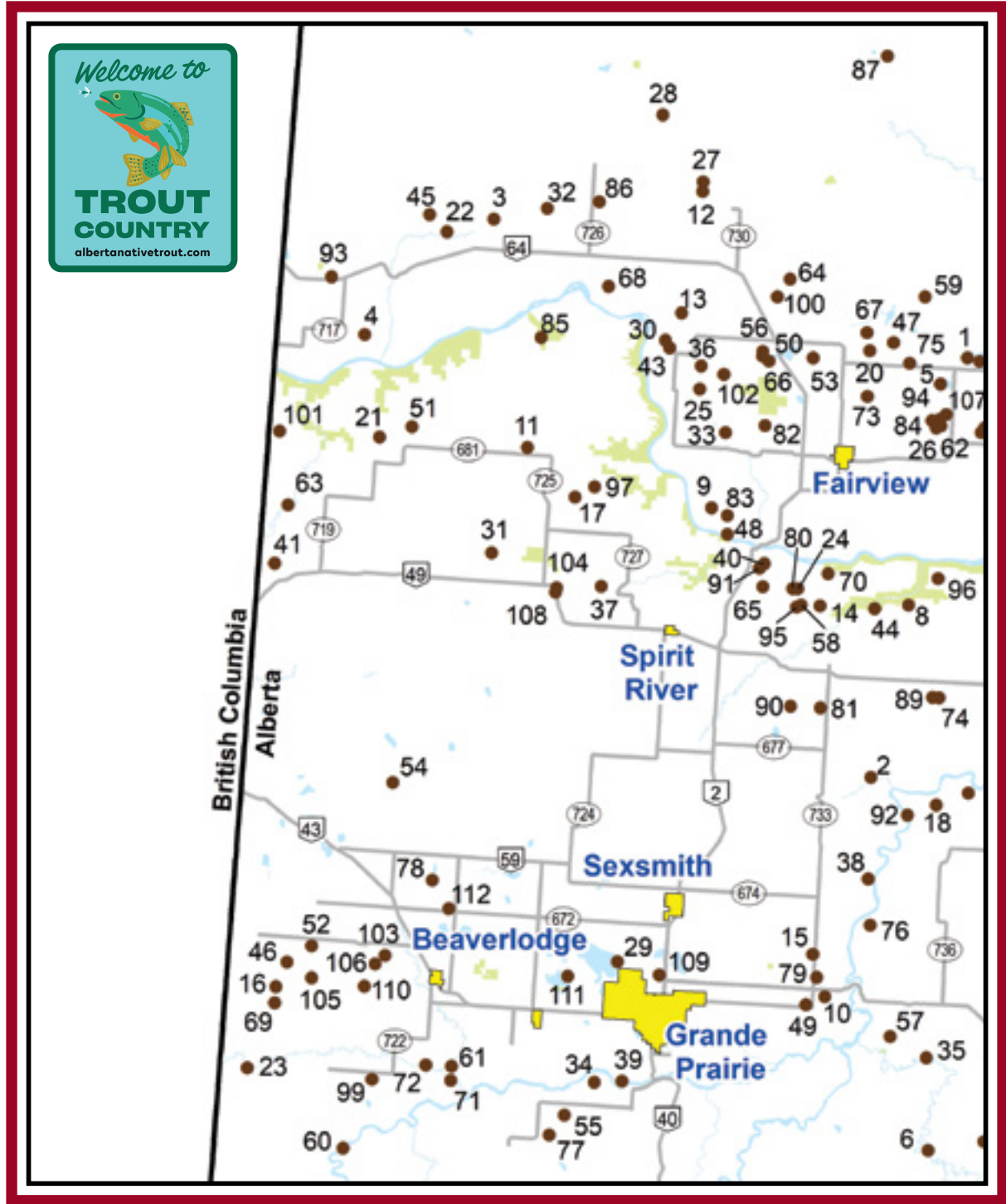
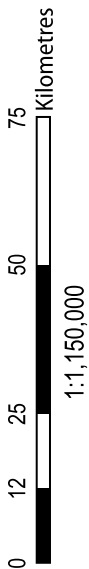
PHONE \_\_\_\_\_



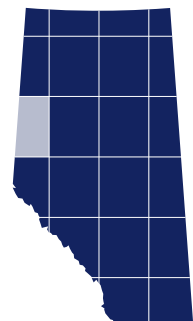
[ab-conservation.com](http://ab-conservation.com) 1-877-969-9091

illustration (adapted):  
Jane Bailey





- Conservation Sites
- Parks and Protected Areas



# C1

## Clearly Meaningful: Lake Aeration Program


photo: ACA, Kelly Riehl

**It's clear we need nearby outdoor spaces to enjoy. Municipalities and Municipal Districts (MDs) create beautiful green spaces around ponds and lakes for residents to gather. But when it comes to the local fishing hole, low dissolved oxygen (DO) levels lead to higher rates of fish kill, spoiling the enjoyment.**

Alberta Conservation Association's (ACA) Lake Aeration project improves water quality and leads to year-round survival for stocked trout, creating more opportunities for angling. These Lake aeration sites?? become natural gathering places to take our kids so we can all relax and breathe—and so can the fish.

While ACA has the expertise, the equipment, personnel, and maintenance to run the program are costly. Partnerships are essential to ensure its success.

Currently, 10 municipal districts and counties are Corporate Sponsors in Conservation with ACA at 22 stocked waterbodies throughout Alberta. They support the Lake Aeration project through funding and in-kind support. Without aeration, these lakes would experience a decline in water quality and high rates of trout mortality.

Each year ACA receives requests for aeration projects across the province—but more partners and support are needed to assess and undertake every request. Find out more about the Lake Aeration project and how you can support it at [ab-conservation.com/aerated-lakes](http://ab-conservation.com/aerated-lakes) 



### Sydorko

**Site Details:** This 160-acre site is 17 km NE of Whitelaw. Wildlife in the area includes moose, elk, white-tailed and mule deer, black bear, grouse and waterfowl.

**Restrictions:** Day use only. No open fires. Foot access only. Livestock may be present. Call Dave Matheson at 780-832-2676 for more information.

**Partners:** DUC

**Quarter Sections:** SW-35-083-01-W6M



### Bad Heart River

**Site Details:** This 480-acre site is approximately 23 km SE of Wanham and consists of ungulate winter range, upland and riparian habitat. Wildlife in the area includes white-tailed and mule deer, elk, moose, black bear, grouse and waterfowl.

**Restrictions:** Day use only. No open fires. Foot access only. Obtain landowner permission before crossing private land to access this site.

**Partners:** ACA, GOA

**Quarter Sections:** NE-05-076-02-W6M, NW/SW-09-076-02-W6M

**Ironside Pond  
- Lake Aeration  
Conservation Site**

**Map Grid E2-6**

photo: ACA





### Eureka River West

**Site Details:** This 1,040-acre site is approximately 20 km SW of Worsley and consists of upland habitat. Wildlife in the area includes white-tailed and mule deer, elk, moose, black bear and grouse.

**Restrictions:** Day use only. No open fires. Foot access only.

**Partners:** ACA, GOA

**Quarter Sections:** NW/NE-30-085-09-W6M, NW/NE/SW/SE-31-085-09-W6M, LSD 01 AND 08 OF SE-36-085-10-W6M



### Bear Canyon Uplands

**Site Details:** This 320-acre site is N of the Peace River approximately 100 km W of Hines Creek. It consists of ungulate winter range, upland and riparian habitat. Wildlife in the area includes white-tailed and mule deer, elk, moose, black bear, grouse and waterfowl.

**Restrictions:** Day use only. No open fires. Foot access only.

**Partners:** ACA, GOA

**Quarter Sections:** NW/NE-24-083-12-W6M



### Lake Seventeen

**Site Details:** This 320-acre site is approximately 10 km N of Whitelaw and consists of upland and wetland habitat. Several forest clearings have enhanced habitat for ungulates. Wildlife in the area includes moose, white-tailed and mule deer, black bear, waterfowl and grouse.

**Restrictions:** Day use only. Foot access only. No open fires. Obtain landowner permission before crossing private land to access this site.

**Partners:** ACA, GOA

**Quarter Sections:** NE-08-083-01-W6M, NW-17-083-01-W6M



### Laternel/Simonette

**Site Details:** This 1,649-acre site is approximately 30 km S of Debolt. The site is an important winter range for ungulates and consists of upland and riparian habitat. A prescribed burn has enhanced habitat for ungulates. Wildlife in the area includes elk, moose, white-tailed and mule deer, black bear, grizzly bear and grouse. The Simonette River supports Arctic grayling, northern pike and walleye.

**Restrictions:** Day use only. Foot access only. No open fires.

**Partners:** ACA, GOA

**Quarter Sections:** NE-11-069-01-W6M, NW-12-069-01-W6M, SW-13-069-01-W6M, NW/NE/SE-14-069-01-W6M, NW/NE-15-069-01-W6M, NE-16-069-01-W6M, SE-21-069-01-W6M, NW/NE/SW/SE-22-069-01-W6M, NW/SW/SE-23-069-01-W6M, SW-27-069-01-W6M



### Whitetail North

**Site Details:** This 800-acre site is 10 km NE of Belloy and consists of wetland and upland habitat. Wildlife in the area includes moose, elk, white-tailed and mule deer, black bear, grouse and waterfowl.

**Restrictions:** Day use only. No open fires. Foot access only. Call Dave Matheson at 780-832-2676 for more information.

**Partners:** DUC

**Quarter Sections:** NW/NE-12-079-02-W6M, SW/SE-13-079-02-W6M, SE-14-079-02-W6M



### Oriole

**Site Details:** This 640-acre site is approximately 16 km SW of Fairview and consists of upland and wetland habitat. Wildlife in the area includes moose, elk, white-tailed and mule deer, black bear, grouse and waterfowl.

**Restrictions:** Day use only. No open fires. Foot access only. Livestock may be present. Call Dave Matheson at 780-832-2676 for more information.

**Partners:** DUC

**Quarter Sections:** NW/NE/SW/SE-32-080-05-W6M



### McLaughlin

**Site Details:** This 160-acre site is 1 km S of Bezanson and consists of upland and wetland habitat. Wildlife in the area includes moose, elk, white-tailed and mule deer, black bear, grouse and waterfowl.

**Restrictions:** Day use only. No open fires. Foot access only. Call Dave Matheson at 780-832-2676 for more information.

**Partners:** DUC

**Quarter Sections:** SW-11-072-03-W6M



### Fourth Creek

**Site Details:** This 480-acre site is approximately 45 km NW of Spirit River and consists of upland habitat. Wildlife in the area includes white-tailed and mule deer, elk, moose, black bear and grouse.

**Restrictions:** Day use only. No open fires. Foot access only. Obtain landowner permission before crossing private land to access this site.

**Partners:** ACA, GOA

**Quarter Sections:** NW/NE-25-081-09-W6M, NE-26-081-09-W6M



### North Eureka River

**Site Details:** This 120-acre site is approximately 52 km NW of Fairview and consists of upland, riparian and wetland habitat. Wildlife in the area includes white-tailed and mule deer, black bear, moose, elk, grouse and waterfowl.

**Restrictions:** Day use only. No open fires. Foot access only.

**Partners:** ACA, GOA

**Quarter Sections:** LSD 09, 10 AND 16 OF NE-23-086-06-W6M



### North Montague River Uplands

**Site Details:** This 2,080-acre site is approximately 40 km NW of Fairview and consists of ungulate winter range, upland and riparian habitat. Wildlife in the area includes elk, white-tailed and mule deer, moose, black bear and grouse.

**Restrictions:** Day use only. Foot access only. No open fires.

**Partners:** ACA, GOA

**Quarter Sections:** NW/NE/SW/SE-10-084-06-W6M, NW/NE/SW/SE-15-084-06-W6M, NE/SE-16-084-06-W6M, SE-21-084-06-W6M, SW/SE-22-084-06-W6M



### Shoveler

**Site Details:** This 310-acre site is 16 km NE of Rycroft and consists of wetland and upland habitat. The 10-acre subdivision in the NW corner of this half section is private land. Wildlife in the area includes moose, elk, white-tailed and mule deer, black bear, grouse and waterfowl.

**Restrictions:** Day use only. No open fires. Foot access only. Call Dave Matheson at 780-832-2676 for more information.

**Partners:** DUC

**Quarter Sections:** NE/SE-08-079-03-W6M



### Bulford

**Site Details:** This 160-acre site is approximately 7 km N of Bezanson and consists of wetland and upland habitat. Wildlife in the area includes moose, white-tailed and mule deer, black bear, grouse and waterfowl.

**Restrictions:** Day use only. No open fires. Foot access only. Livestock may be present. Call Dave Matheson at 780-832-2676 for more information.

**Partners:** DUC

**Quarter Sections:** NE-33-072-03-W6M



### Good-To-Fare

**Site Details:** This 320-acre site is approximately 12 km SW of Goodfare and consists of upland and wetland habitat. Wildlife in the area includes moose, elk, white-tailed and mule deer, black bear, grouse and waterfowl.

**Restrictions:** Day use only. No open fires. No hunting. Foot access only. Call Dave Matheson at 780-832-2676 for more information.

**Partners:** DUC

**Quarter Sections:** NW/SW-25-071-13-W6M



## Hamelin Creek

**Site Details:** This 160-acre site is approximately 45 km NW of Spirit River and consists of ungulate winter range, upland and riparian habitat. Wildlife in the area includes elk, moose, mule deer, black bear and grouse.

**Restrictions:** Day use only. No open fires. Foot access only.

**Partners:** ACA, GOA

**Quarter Sections:** NE-35-080-08-W6M



## Debolt

**Site Details:** This 80-acre site is approximately 79 km N of Debolt. The site is within the riparian corridor of the Smoky River and primarily consists of mature forest. Wildlife in the area includes white-tailed and mule deer, elk, black bear, grouse and waterfowl.

**Restrictions:** No open fires. Foot access only. Please obtain landowner permission to access private lands.

**Partners:** ACA, AFGA, South Peace Fish & Game

**Quarter Sections:** NW-27-075-01-W6M



## South Deer Hill Uplands

**Site Details:** This 321-acre site is approximately 23 km N of Fairview and consists of upland, riparian and wetland habitat. Wildlife in the area includes elk, moose, white-tailed and mule deer, black bear, grouse and waterfowl.

**Restrictions:** Day use only. No open fires. Foot access only.

**Partners:** ACA, GOA

**Quarter Sections:** NE/SE-36-083-03-W6M



## South Sneddon Creek Uplands

**Site Details:** This 160-acre site is approximately 14 km NW of Silver Valley and consists of ungulate winter range, upland and riparian habitat. Wildlife in the area includes elk, moose, mule deer, black bear and grouse.

**Restrictions:** Foot access only. No open fires. Obtain landowner permission before crossing private land to access this site.

**Partners:** ACA, GOA

**Quarter Sections:** NW-29-081-11-W6M



## Clear River

**Site Details:** This 1,856-acre site is an important ungulate winter range approximately 40 km SW of Worsley. Several forest clearings have enhanced habitat for ungulates. Wildlife in the area includes elk, moose, white-tailed and mule deer, black bear and grouse.

**Restrictions:** Day use only. Foot access only. No open fires.

**Partners:** ACA, GOA

**Quarter Sections:** NW/NE/SW/SE-19-085-10-W6M, NW/NE/SW/SE-20-085-10-W6M, NW/NE/SW/SE-21-085-10-W6M



## Redwillow River

**Site Details:** This 445-acre site is approximately 40 km SW of Beaverlodge and consists of upland and riparian habitat. Several forest clearings have enhanced habitat for ungulates. Wildlife in the area includes elk, white-tailed and mule deer, moose, black bear and grouse. Northern pike and Arctic grayling are sport fish found in the Redwillow River.

**Restrictions:** Day use only. Foot access only. No open fires.

**Partners:** ACA, GOA, Red Willow Grazing Co.

**Quarter Sections:** NE/SE-08-070-13-W6M, NW/NE/SW/SE-09-070-13-W6M



## Teal

**Site Details:** This 160-acre site is 16 km NE of Rycroft and consists of wetland and upland habitat. Wildlife in the area includes moose, elk, white-tailed and mule deer, black bear, grouse and waterfowl.

**Restrictions:** Day use only. No open fires. Foot access only. Livestock may be present. Call Dave Matheson at 780-832-2676 for more information.

**Partners:** DUC

**Quarter Sections:** SW-24-079-04-W6M



## Syrnyk

**Site Details:** This 160-acre site is 15 km SW of Hines Creek. Wildlife in the area includes moose, elk, white-tailed and mule deer, black bear, grouse and waterfowl.

**Restrictions:** Day use only. No open fires. Foot access only. Livestock may be present. Call Dave Matheson at 780-832-2676 for more information.

**Partners:** DUC

**Quarter Sections:** SE-01-083-06-W6M



## Little Burnt River Uplands

**Site Details:** This 320-acre site is approximately 6 km NW of Whitelaw and consists of upland, riparian and wetland habitat, as well as haylands. Wildlife in the area includes whitetailed and mule deer, elk, moose, black bear, grouse and waterfowl.

**Restrictions:** Day use only. No open fires. Foot access only.

**Partners:** ACA, DUC, GOA

**Quarter Sections:** NW/SW-20-082-01-W6M



## Hagan Uplands

**Site Details:** This 160-acre site is approximately 70 km NW of Fairview and consists of upland, riparian and wetland habitat. Wildlife in the area includes white-tailed and mule deer, moose, black bear, grouse and waterfowl.

**Restrictions:** Day use only. No open fires. Foot access only.

**Partners:** ACA, DUC, GOA

**Quarter Sections:** NE-26-086-06-W6M



## East Worsley

**Site Details:** This 160-acre site is approximately 15 km NE of Worsley and consists of upland habitat. Wildlife in the area includes white-tailed and mule deer, elk, moose, black bear and grouse.

**Restrictions:** Day use only. Foot access only. No open fires.

**Partners:** ACA, GOA

**Quarter Sections:** NW-31-087-06-W6M



## Bear Lake

**Site Details:** This 160-acre site is approximately 8 km NW of Grande Prairie and consists of upland, riparian and wetland habitat. Wildlife in the area includes moose, mule deer, grouse and waterfowl.

**Restrictions:** Day use only. No open fires. Foot access only. Call Dave Matheson at 780-832-2676 for more information.

**Partners:** DUC

**Quarter Sections:** NE-24-072-07-W6M



## South Montagneuse River Uplands

**Site Details:** This 2,090-acre site is 22 km W of Hines Creek and consists of ungulate winter range and upland habitat. Wildlife in the area includes elk, moose, white-tailed and mule deer, black bear and grouse.

**Restrictions:** Day use only. Foot access only. No open fires.

**Partners:** ACA, GOA

**Quarter Sections:** NW-28-083-06-W6M, NW/NE-29-083-06-W6M, NE/SE-31-083-06-W6M, NW/NE/SW/SE-32-083-06-W6M, NW/NE/SW/SE-33-083-06-W6M



## Blueberry Mountain

**Site Details:** This 960-acre site is approximately 45 km W of Spirit River. Several forest clearings have enhanced habitat for ungulates. Wildlife in the area includes white-tailed and mule deer, elk, moose, black bear and grouse.

**Restrictions:** Day use only. Foot access only. No open fires.

**Partners:** ACA, GOA

**Quarter Sections:** NW/NE-28-079-09-W6M, SW/SE-32-079-09-W6M, SW/SE-33-079-09-W6M

**Support these sites!**





**TEMPORARY  
HUNTING STRUCTURES**  
may be put into place  
up to one month before  
hunting season  
and must be taken down  
no more than 14 days  
after the season ends.



### Eureka River

**Site Details:** This 80-acre site is approximately 15 km SW of Worsley and consists of upland habitat. Wildlife in the area includes white-tailed and mule deer, elk, moose, black bear and grouse.

**Restrictions:** Day use only. No open fires. Foot access only.

**Partners:** ACA, GOA

**Quarter Sections:** LSD 12 AND 13 of NW-06-086-08-W6M



### Scotswood

**Site Details:** This 320-acre site is approximately 24 km NW of Fairview and consists of upland and riparian habitat. Wildlife in the area includes moose, mule deer, black bear and grouse.

**Restrictions:** Day use only. No open fires. Foot access only. Obtain landowner permission before crossing private land to access this site.

**Partners:** ACA, GOA

**Quarter Sections:** NW/NE-09-082-05-W6M



### South Wapiti Uplands

**Site Details:** This 960-acre site is approximately 22 km SW of Grande Prairie and consists of upland habitat. Wildlife in the area includes moose, white-tailed and mule deer, black bear and grouse.

**Restrictions:** Day use only. No open fires. Foot access only.

**Partners:** ACA, GOA

**Quarter Sections:** NW/SW-14-070-07-W6M, NW/NE/SW/SE-15-070-07-W6M



### Simonette River Uplands

**Site Details:** This 207-acre site is approximately 60 km E of Grande Prairie and consists of upland and riparian habitat. Wildlife in the area includes elk, moose, mule deer, black bear, grouse and waterfowl.

**Restrictions:** Day use only. Foot access only. No open fires. Obtain landowner permission before crossing private land to access this site.

**Partners:** ACA, GOA

**Quarter Sections:** NE-04-071-01-W6M, SE-10-071-01-W6M



### White-front

**Site Details:** This 160-acre site is approximately 12 km SW of Hines Creek and consists of wetland and upland habitat. Wildlife in the area includes moose, elk, white-tailed and mule deer, black bear, grouse and waterfowl.

**Restrictions:** Day use only. No open fires. Foot access only. Call Dave Matheson at 780-832-2676 for more information.

**Partners:** DUC

**Quarter Sections:** NE-13-083-06-W6M



### Ksituan River

**Site Details:** This 960-acre site is approximately 17 km NW of Spirit River and consists of upland and riparian habitat. Several forest clearings have enhanced habitat for ungulates. Wildlife in the area includes elk, moose, white-tailed and mule deer, black bear and grouse.

**Restrictions:** Day use only. No open fires. Foot access only.

**Partners:** ACA, GOA

**Quarter Sections:** SW-14-079-07-W6M, SE-15-079-07-W6M, SW-16-079-07-W6M, SW-17-079-07-W6M, SW/SE-18-079-07-W6M



### West Smoky Heights

**Site Details:** This 159-acre site is approximately 11 km NE of Teepee Creek and consists of upland habitat. Wildlife in the area includes mule deer, moose, elk, black bear and grouse.

**Restrictions:** Day use only. No open fires. Foot access only. Obtain landowner permission before crossing private land to access this site.

**Partners:** ACA, GOA

**Quarter Sections:** SW-16-074-02-W6M



### Nitehawk

**Site Details:** This 453-acre site is 20 km SW of Grande Prairie and consists of upland habitat. Wildlife in the area includes white-tailed and mule deer, elk, moose, black bear and grouse.

**Restrictions:** Day use only. No open fires. Foot access only.

**Partners:** ACA, GOA

**Quarter Sections:** NE/SE-18-070-06-W6M, SE-19-070-06-W6M



### Uhryn 2

**Site Details:** This 320-acre site is 16 km NE of Rycroft and consists of wetland and upland habitat. Wildlife in the area includes moose, elk, white-tailed and mule deer, black bear, grouse and waterfowl.

**Restrictions:** Day use only. No open fires. Foot access only. Livestock may be present. Call Dave Matheson at 780-832-2676 for more information.

**Partners:** DUC

**Quarter Sections:** NW/NE-32-079-04-W6M



### Henderson Creek Uplands

**Site Details:** This 320-acre site is approximately 80 km W of Spirit River, near the Alberta/B.C. border. The site consists of upland and riparian habitat. Wildlife in the area includes white-tailed and mule deer, elk, moose, black bear and grouse.

**Restrictions:** Day use only. No open fires. Foot access only. Obtain landowner permission before crossing private land to access this site.

**Partners:** ACA, GOA

**Quarter Sections:** SW-15-079-13-W6M, SE-16-079-13-W6M



### Montagneuse Uplands

**Site Details:** This 320-acre site is approximately 21 km W of Hines Creek and consists of upland habitat and haylands. Wildlife in the area includes white-tailed and mule deer, elk, moose, black bear and grouse.

**Restrictions:** Day use only. No open fires. Foot access only.

**Partners:** ACA, GOA

**Quarter Sections:** NE-28-083-06-W6M, SE-29-083-06-W6M



### North Belloy

**Site Details:** This 1,290-acre site is approximately 20 km NE of Wanham and consists of upland habitat. Wildlife in the area includes white-tailed and mule deer, black bear, moose, elk and grouse.

**Restrictions:** Day use only. Foot access only. No open fires.

**Partners:** ACA, GOA

**Quarter Sections:** SW/SE-07-079-02-W6M, SW/SE-08-079-02-W6M, NW-10-079-02-W6M, SW-15-079-02-W6M, SE-16-079-02-W6M, SE-12-079-03-W6M



### Clear River Uplands

**Site Details:** This 320-acre site is 55 km W of Worsley and consists of upland habitat. Wildlife in the area includes elk, moose, white-tailed and mule deer, black bear and grouse.

**Restrictions:** Day use only. Foot access only. No open fires.

**Partners:** ACA, GOA

**Quarter Sections:** SW/SE-36-085-11-W6M



### Goodfare

**Site Details:** This 160-acre site is approximately 20 km SW of Hythe. A large wetland and a mixedwood forest provide excellent habitat for a variety of wildlife species. Wildlife in the area includes white-tailed and mule deer, elk, moose, black bear, grouse, trumpeter swan and waterfowl.

**Restrictions:** Day use only. No open fires. Foot access only. Obtain landowner permission before crossing private land to access this site.

**Partners:** ACA, GOA

**Quarter Sections:** SW-07-072-12-W6M



## Chalmers Lake Uplands

**Site Details:** This 320-acre site is 35 km NE of Fairview and consists of upland, wetland and riparian habitat. Wildlife in the area includes moose, white-tailed and mule deer, black bear, grouse and waterfowl.

**Restrictions:** Day use only. No open fires. Foot access only.

**Partners:** ACA, GOA

**Quarter Sections:** NW/SW-04-084-02-W6M



## West Dunvegan

**Site Details:** This 492-acre site is approximately 8 km W of Dunvegan and consists of upland and riparian habitat. Wildlife in the area includes moose, mule deer, black bear and grouse.

**Restrictions:** Day use only. Foot access only. No open fires. Obtain landowner permission before crossing private land to access this site.

**Partners:** ACA, GOA

**Quarter Sections:** NW/NE/SW/SE-15-080-05-W6M, NW/NE-16-080-05-W6M



## Stark-Patterson

**Site Details:** This 160-acre site is approximately 3 km SW of Bezanson and consists of upland habitat. Wildlife in the area includes moose, elk, white-tailed and mule deer, black bear, grouse and waterfowl.

**Restrictions:** Day use only. No open fires. Foot access only. Livestock may be present. Call Dave Matheson at 780-832-2676 for more information.

**Partners:** DUC

**Quarter Sections:** SW-04-072-03-W6M



## Hines Creek Parkland

**Site Details:** This 160-acre site is approximately 3 km SW of Hines Creek and consists of upland habitat. Wildlife in the area includes white-tailed and mule deer, moose, black bear, grouse and waterfowl.

**Restrictions:** Day use only. No open fires. Foot access only.

**Partners:** ACA, DUC, NCC

**Quarter Sections:** SW-30-083-04-W6M



## Sneddon Creek Uplands

**Site Details:** This 560-acre site is approximately 1.5 km N of Silver Valley and consists of upland and riparian habitat. Wildlife in the area includes elk, moose, white-tailed and mule deer, black bear and grouse.

**Restrictions:** Day use only. No open fires. Foot access only.

**Partners:** ACA, GOA

**Quarter Sections:** NE-35-081-11-W6M, LSD 04 AND 05 OF SW-01-082-11-W6M, SW/SE-02-082-11-W6M



## Driftwood Marsh

**Site Details:** This 435-acre site is 3 km W of Goodfare and consists of wetland and upland habitat. Wildlife in the area includes moose, elk, white-tailed and mule deer, black bear, grouse and waterfowl.

**Restrictions:** Day use only. No open fires. Foot access only. Livestock may be present. Call Dave Matheson at 780-832-2676 for more information.

**Partners:** DUC

**Quarter Sections:** NE-16-072-12-W6M, NE/SE-21-072-12-W6M



## Widgeon Wetland

**Site Details:** This 80-acre site is approximately 23 km NW of Fairview and consists of upland, riparian and wetland habitat. Wildlife in the area includes white-tailed and mule deer, moose, black bear, waterfowl and grouse.

**Restrictions:** Day use only. No open fires. Foot access only. Obtain landowner permission before crossing private land to access this site.

**Partners:** ACA, GOA

**Quarter Sections:** SE-25-083-04-W6M



## We are the Voice of Alberta's Bowhunters

Established in 1956, ABA is making an impact with Alberta's outdoor stakeholder groups. We are not only passionate about the future of bowhunting in our province through supportive education programs and representation with the government, but we also provide great benefits to our members:

- Internationally acclaimed Game Awards Program
- \$1M General Liability Insurance for ABA Members
- Printed, full color, ABA Yearbook
- Annual banquet and convention

**Join us!** [albertabowhunters.ca](http://albertabowhunters.ca)





**Input and impact in the palm of your hand.**



### Spring Lake (Grande Prairie) - Lake Aeration

**Site Details:** This lake is approximately 60 km NW of Grande Prairie. It is stocked annually with trout by GOA and is aerated in the fall (October) through ACA's Lake Aeration Program.

**Restrictions:** Day use, overnight camping and campfires permitted as per Spring Lake Campground/Day Use Area, Saddle Hills County rules and regulations.

**Partners:** ACA, GOA, Saddle Hills County

**Quarter Sections:** NE/SE 23-075-11-W6M



### South Wapiti River

**Site Details:** This 160-acre site is approximately 30 km SW of Grande Prairie and consists of upland and wetland habitat. Wildlife in the area includes elk, moose, white-tailed and mule deer, black bear, grouse and waterfowl.

**Restrictions:** Day use only. No open fires. Foot access only.

**Partners:** ACA, GOA

**Quarter Sections:** NE-30-069-07-W6M



### Erickson Uplands

**Site Details:** This 160-acre site is approximately 5 km SW of Hines Creek and consists of upland and wetland habitat. Wildlife in the area includes moose, elk, white-tailed and mule deer, black bear, grouse and waterfowl.

**Restrictions:** Day use only. No open fires. Foot access only. Livestock may be present. Call Dave Matheson at 780-832-2676 for more information.

**Partners:** DUC

**Quarter Sections:** NW-30-083-04-W6M



### Forestry Trunk Uplands

**Site Details:** This 320-acre site is approximately 15 km SW of Debolt and consists of ungulate winter range, upland and riparian habitat. Wildlife in the area includes white-tailed and mule deer, elk, moose, black bear and grouse.

**Restrictions:** Day use only. No open fires. Foot access only.

**Partners:** ACA, GOA

**Quarter Sections:** SW/SE-24-071-02-W6M



### Savannah

**Site Details:** This 320-acre site is 14 km NE of Rycroft and consists of upland and wetland habitat. Wildlife in the area includes moose, elk, white-tailed and mule deer, black bear, grouse and waterfowl.

**Restrictions:** Day use only. No open fires. Foot access only. Livestock may be present. Call Dave Matheson at 780-832-2676 for more information.

**Partners:** DUC

**Quarter Sections:** NE/SE-12-079-04-W6M



### North Gerry Lake

**Site Details:** This 640-acre site is 45 km NW of Grimshaw and consists of upland and riparian habitat. Wildlife in the area includes white-tailed and mule deer, moose, black bear, grouse, waterfowl and raptors.

**Restrictions:** Day use only. Foot access only. No open fires. Obtain landowner permission before crossing private land to access this site.

**Partners:** ACA, GOA

**Quarter Sections:** NE-35-084-02-W6M, NW/NE/SE-36-084-02-W6M



### Calahoo Creek

**Site Details:** This 170-acre site is approximately 16 km SW of Elmworth and consists of upland and riparian habitat. Wildlife in the area includes elk, moose, white-tailed and mule deer, black bear, grizzly bear, grouse and waterfowl.

**Restrictions:** Day use only. No open fires. Foot access only.

**Partners:** ACA, GOA

**Quarter Sections:** NW/SW-32-068-11-W6M



### Beaverlodge River Uplands

**Site Details:** This 160-acre site is approximately 17 km E of Elmworth and consists of upland and riparian habitat along the Beaverlodge River. Wildlife in the area includes white-tailed and mule deer, elk, moose, black bear, grouse and waterfowl. The Beaverlodge River supports northern pike and mountain whitefish.

**Restrictions:** Day use only. No open fires. Foot access only.

**Partners:** ACA, GOA

**Quarter Sections:** SW-19-070-09-W6M



### Bruns

**Site Details:** This 140-acre site is approximately 3 km NW of Whitelaw and consists of wetland and upland habitat. Wildlife in the area includes moose, white-tailed and mule deer, black bear, grouse and waterfowl.

**Restrictions:** Day use only. No open fires. Foot access only. Call Dave Matheson at 780-832-2676 for more information.

**Partners:** DUC

**Quarter Sections:** NE-20-082-01-W6M



### Pouce Coupe River Winter Range

**Site Details:** Approximately 75 km W of Spirit River, this 4,800-acre site consists of upland and important ungulate overwintering habitat for moose, elk and white-tailed and mule deer. Steep slopes, boreal mixedwood and pockets of native grassland dominate the site.

**Restrictions:** No open fires. Obtain landowner permission before crossing private land to access this site.

**Partners:** ACA, GOA

**Quarter Sections:** NW/NE-29-079-13-W6M, SE-32-079-13-W6M, NE/SW/SE-33-079-13-W6M, NE/SW/SE-04-080-13-W6M, NE/SE-09-080-13-W6M, NW-10-080-13-W6M, SW-13-080-13-W6M, NW/NE-14-080-13-W6M, NE/SW/SE-15-080-13-W6M, NE/SE-23-080-13-W6M, SW-24-080-13-W6M, NE/SE-26-080-13-W6M, SW/SE-35-080-13-W6M, NW/NE/SW/SE-36-080-13-W6M, SE-01-081-13-W6M



### Rudakevich I

**Site Details:** This 160-acre site is approximately 11 km N of Hines Creek and consists of mature upland habitat and reverting grassland areas. Wildlife in the area includes elk, moose, white-tailed and mule deer, black bear and grouse.

**Restrictions:** Day use only. No open fires. Foot access only. No hunting.

**Partners:** ACA

**Quarter Sections:** NE-04-085-04-W6M



### Sharptail

**Site Details:** This 320-acre site is approximately 16 km NE of Rycroft and consists of wetland and upland habitat. Wildlife in the area includes moose, elk, white-tailed and mule deer, black bear, grouse and waterfowl.

**Restrictions:** Day use only. No open fires. Foot access only. Livestock may be present. Call Dave Matheson at 780-832-2676 for more information.

**Partners:** DUC

**Quarter Sections:** SW/SE-20-079-04-W6M



### West George Lake

**Site Details:** This 320-acre site is approximately 4 km S of Hines Creek and consists of upland, riparian and wetland habitat. Wildlife in the area includes moose, white-tailed and mule deer, black bear, waterfowl and grouse.

**Restrictions:** Day use only. Foot access only. No open fires. Obtain landowner permission before crossing private land to access this site.

**Partners:** ACA, DUC, GOA

**Quarter Sections:** NE-19-083-04-W6M, NW-20-083-04-W6M



### Deer Hill Uplands

**Site Details:** This 771-acre site is approximately 20 km E of Hines Creek and consists of upland, riparian and wetland habitat. Wildlife in the area includes whitetailed and mule deer, elk, moose, black bear, waterfowl and grouse.

**Restrictions:** Day use only. No open fires. Foot access only.

**Partners:** ACA, GOA

**Quarter Sections:** SE-11-084-03-W6M, NW/NE/SW/SE-12-084-03-W6M



## Many Islands

**Site Details:** This 2,240-acre site is approximately 18 km S of Worsley and consists of upland habitat. Wildlife in the area includes white-tailed and mule deer, elk, moose, black bear and grouse.

**Restrictions:** Day use only. Foot access only. No open fires. Obtain landowner permission before crossing private land to access this site.

**Partners:** ACA, GOA

**Quarter Sections:** NW/SW-19-084-07-W6M, NW-28-084-07-W6M, NW/NE-29-084-07-W6M, NW/NE/SW/SE-30-084-07-W6M, NW/SW-31-084-07-W6M, SE-33-084-07-W6M, NE/SE-34-084-07-W6M



## NW Mountain Valley

**Site Details:** This 160-acre site is 23 km NW of Halcourt and consists of upland and wetland habitat. Wildlife in the area includes moose, elk, white-tailed and mule deer, black bear, grouse and waterfowl.

**Restrictions:** Day use only. No open fires. Foot access only. Call Dave Matheson at 780-832-2676 for more information.

**Partners:** DUC

**Quarter Sections:** NW-13-071-13-W6M



## North Wanham

**Site Details:** This 480-acre site is approximately 20 km S of Fairview and consists of upland, riparian and wetland habitat. Several forest clearings have enhanced habitat for ungulates. Wildlife in the area includes elk, white-tailed and mule deer, moose, black bear, grouse and waterfowl.

**Restrictions:** Day use only. No open fires. Foot access only.

**Partners:** ACA, GOA

**Quarter Sections:** W HALF NW-28-079-03-W6M, NW/NE/SW/SE-33-079-03-W6M, NW/NE-34-079-03-W6M



## Redwillow River Drainage

**Site Details:** This 135-acre site is approximately 30 km SW of Wembley and consists of upland and riparian habitat. Wildlife in the area includes moose, white-tailed and mule deer and black bear. The Redwillow River supports a variety of fish species including Arctic grayling, bull trout, northern pike, mountain whitefish and several non-sport fish species.

**Restrictions:** Day use only. No open fires. Foot access only.

**Partners:** ACA, GOA

**Quarter Sections:** NW-07-070-09-W6M



## Lower Redwillow

**Site Details:** This 151-acre site is approximately 17 km S of Beaverlodge and consists of upland and riparian habitat. Wildlife in the area includes white-tailed and mule deer, elk, moose, black bear and grouse. The Redwillow River supports several fish species including Arctic grayling, bull trout, northern pike, mountain whitefish and several non-sport fish species.

**Restrictions:** Day use only. No open fires. Foot access only.

**Partners:** ACA, GOA

**Quarter Sections:** SW/SE-22-070-10-W6M



## Bingo Lake

**Site Details:** This 255-acre site is approximately 15 km NE of Fairview and consists of upland, riparian and wetland habitat. Several completed habitat enhancement clearings have improved browse for ungulates. Wildlife in the area includes white-tailed and mule deer, moose, black bear and grouse.

**Restrictions:** Day use only. No open fires. Foot access only.

**Partners:** ACA, GOA

**Quarter Sections:** NE/SE-01-083-03-W6M



## Birch Hills Uplands

**Site Details:** This 320-acre site is approximately 21 km E of Wanham and consists of native upland habitat

and haylands. Wildlife in the area includes white-tailed and mule deer, elk, moose, black bear and grouse.

**Restrictions:** Day use only. No open fires. Foot access only.

**Partners:** ACA, GOA

**Quarter Sections:** SW-27-077-01-W6M, SE-28-077-01-W6M



## Chained Wetland

**Site Details:** This 875-acre site is 31 km NE of Fairview and consists of upland and riparian habitat. Wildlife in the area includes moose, white-tailed and mule deer, black bear, waterfowl and grouse.

**Restrictions:** Day use only. No open fires. Foot access only.

**Partners:** ACA, GOA

**Quarter Sections:** LSD 01 AND 08 OF SE-22-083-02-W6M, NE-22-083-02-W6M, NW/SW/SE-26-083-02-W6M, SE-34-083-02-W6M



## Fitzsimmons

**Site Details:** This 480-acre site is approximately 20 km NW of Debolt and consists of ungulate winter range, upland and riparian habitat. Wildlife in the area includes white-tailed and mule deer, elk, moose, black bear and grouse.

**Restrictions:** Day use only. No open fires. Foot access only. Obtain landowner permission before crossing private land to access this site.

**Partners:** ACA, GOA

**Quarter Sections:** SW/SE-21-073-02-W6M, SW-22-073-02-W6M



## South Wapiti

**Site Details:** This 320-acre site is approximately 44 km SW of Grande Prairie and consists of upland habitat. Wildlife in the area includes elk, moose, white-tailed and mule deer, black bear and grouse.

**Restrictions:** Day use only. No open fires. Foot access only.

**Partners:** ACA, GOA

**Quarter Sections:** NW/SW-13-069-08-W6M



## Valhalla Lake

**Site Details:** This 80-acre site is 3 km SW of Valhalla Centre and consists of upland habitat. Wildlife in the area includes moose, elk, white-tailed and mule deer, black bear, grouse and waterfowl.

**Restrictions:** Day use only. No open fires. Foot access only. Call Dave Matheson at 780-832-2676 for more information.

**Partners:** DUC

**Quarter Sections:** SW-34-073-10-W6M



## Chickadee

**Site Details:** This 160-acre site is approximately 2 km N of Bezanson and consists of upland and wetland habitat. Wildlife in the area includes moose, elk, white-tailed and mule deer, black bear, grouse and waterfowl.

**Restrictions:** Day use only. No open fires. Foot access only. Livestock may be present. Call Dave Matheson at 780-832-2676 for more information.

**Partners:** DUC

**Quarter Sections:** SW-22-072-03-W6M



## Guydash

**Site Details:** This 160-acre site is 16 km NE of Rycroft and consists of wetland and upland habitat. Wildlife in the area includes moose, elk, white-tailed and mule deer, black bear, grouse and waterfowl.

**Restrictions:** Day use only. No open fires. Foot access only. Livestock may be present. Call Dave Matheson at 780-832-2676 for more information.

**Partners:** DUC

**Quarter Sections:** SE-23-079-04-W6M

Refrain from discharging firearms for the purpose of target practice or sighting in on conservation sites.

For the safety and enjoyment of all users and neighbouring residences, conduct these activities at a gun range.





## South Wanham

**Site Details:** This 320-acre site is approximately 9 km S of Wanham and consists of upland habitat. Wildlife in the area includes elk, moose, white-tailed and mule deer, black bear and grouse.

**Restrictions:** Day use only. No open fires. Foot access only.

**Partners:** ACA, GOA

**Quarter Sections:** NW/SW-16-077-03-W6M



## Island Creek

**Site Details:** This 160-acre site is 13 km NW of Fairview and consists of upland and wetland habitat. Wildlife in the area includes moose, white-tailed and mule deer, black bear, grouse and waterfowl.

**Restrictions:** Day use only. No open fires. Foot access only. Livestock may be present. Call Dave Matheson at 780-832-2676 for more information.

**Partners:** DUC

**Quarter Sections:** NE-18-082-04-W6M



## Breunig

**Site Details:** This 160-acre site is 24 km SW of Fairview and consists of upland, wetland and riparian habitat. Wildlife in the area includes moose, elk, mule deer, black bear, grouse and waterfowl.

**Restrictions:** Day use only. No open fires. Foot access only. Livestock may be present. Call Dave Matheson at 780-832-2676 for more information.

**Partners:** DUC

**Quarter Sections:** NW-27-080-05-W6M



Get your Alberta  
Discover Guide app

Free on the App Store and on Google Play! Search conservation sites by name, activity, or proximity.



## Caron West

**Site Details:** This 160-acre site is approximately 7 km NW of Whitelaw. The site consists of wetlands and native parkland habitat within the Caron Lake Intensive Management Unit. Wildlife in the area includes white-tailed and mule deer, moose, black bear, grouse, waterfowl and raptors.

**Restrictions:** Day use only. No open fires. Foot access only. Call Dave Matheson at 780-832-2676 for more information.

**Partners:** AFGA, DUC

**Quarter Sections:** SE-30-082-01-W6M



## South Many Islands

**Site Details:** This 481-acre site is approximately 75 km NW of Spirit River and consists of upland and riparian habitat. Wildlife in the area includes elk, moose, white-tailed and mule deer, black bear and grouse.

**Restrictions:** Day use only. Foot access only. No open fires.

**Partners:** ACA, GOA

**Quarter Sections:** NW-19-083-08-W6M, SW/SE-31-083-08-W6M



## Eureka River Uplands

**Site Details:** This 652-acre site is approximately 6 km S of Worsley and consists of upland and riparian habitat. Wildlife in the area includes white-tailed and mule deer, elk, moose, black bear and grouse.

**Restrictions:** Day use only. No open fires. Foot access only.

**Partners:** ACA, GOA

**Quarter Sections:** NW/NE-07-086-07-W6M, NW/NE-12-086-08-W6M, SE-14-086-08-W6M



## Sulphur Lake - Lake Aeration

**Site Details:** This lake, approximately 48 km SW of Manning, is stocked annually by the Government of Alberta with trout and aerated (October - April) through ACA's Lake Aeration Program.



**Restrictions:** This site is in the Sulphur Lake Provincial Recreation Area and subject to its rules and regulations.

**Partners:** ACA, Clear Hills County, GOA, Mercer Peace River

**Quarter Sections:** NW/SW-07-089-02-W6M, NE-12-089-03-W6M



## North Birch Hills

**Site Details:** This 160-acre site is approximately 45 km E of Rycroft and consists of upland habitat. Wildlife in the area includes white-tailed and mule deer, elk, moose, black bear and grouse.

**Restrictions:** Day use only. No open fires. Foot access only.

**Partners:** ACA, GOA, RMEFC

**Quarter Sections:** SW-28-077-01-W6M



## West Birch Hills

**Site Details:** This 1,280-acre site is approximately 14 km SW of Wanham and consists of upland habitat. Wildlife in the area includes elk, moose, white-tailed and mule deer, black bear and grouse.

**Restrictions:** Day use only. No open fires. Foot access only.

**Partners:** ACA, GOA

**Quarter Sections:** NW/NE/SW/SE-13-077-04-W6M, NW/NE/SW/SE-14-077-04-W6M



## Vesper

**Site Details:** This 320-acre site is approximately 16 km NE of Rycroft. Wildlife in the area includes moose, elk, white-tailed and mule deer, black bear, grouse and waterfowl.

**Restrictions:** Day use only. No open fires. Foot access only. Livestock may be present. Call Dave Matheson at 780-832-2676 for more information.

**Partners:** DUC

**Quarter Sections:** SE-31-079-04-W6M, SW-32-079-04-W6M



## Smoky/Puskwaskau

**Site Details:** This 4,255-acre site is approximately 75 km NE of Grande Prairie and consists of upland and riparian habitat. A prescribed burn has enhanced habitat for ungulates.

Wildlife in the area includes elk, moose, white-tailed and mule deer, black bear and grouse. The Smoky River supports a variety of fish species including northern pike, walleye, Arctic grayling, bull trout and mountain whitefish.

**Restrictions:** Day use only. No open fires. Foot access only.

**Partners:** ACA, GOA, RMEFC

**Quarter Sections:** NW/NE-06-075-01-W6M, NW/NE/SW/SE-07-075-01-W6M, NW/SW-08-075-01-W6M, NW/SW-17-075-01-W6M, NE/SW/SE-18-075-01-W6M, NW/NE/SW/SE-19-075-01-W6M, NW/NE/SW/SE-25-075-02-W6M, SW AND LSD 02 of SE-30-075-01-W6M, LSDSW-31-075-02-W6M, NW/NE/SW/SE-35-075-02-W6M, NW/NE/SW/SE-36-075-02-W6M



## North Bear Canyon

**Site Details:** This 320-acre site is approximately 12 km E of the Alberta/B.C. border along Highway 64. The site consists of upland, riparian and wetland habitat. Wildlife in the area includes white-tailed and mule deer, elk, moose, black bear, grouse and waterfowl.

**Restrictions:** Day use only. No open fires. Foot access only.

**Partners:** ACA, GOA

**Quarter Sections:** NW/NE-20-084-12-W6M



## Caron Uplands

**Site Details:** This 480-acre site is 5 km NW of Whitelaw and consists of upland and wetland habitat. Wildlife in the area includes moose, white-tailed and mule deer, black bear, grouse and waterfowl.

**Restrictions:** Day use only. No open fires. Foot access only. Call Dave Matheson at 780-832-2676 for more information.

**Partners:** DUC

**Quarter Sections:** NE/SW/SE-29-082-01-W6M



## Lassiter Parklands

**Site Details:** This 160-acre site is 14 km NE of Rycroft and consists of wetland and upland habitat. Wildlife in the area includes moose, elk, white-tailed and mule deer, black bear, grouse and waterfowl.

**Restrictions:** Day use only. No open fires. Foot access only. Livestock may be present. Call Dave Matheson at 780-832-2676 for more information.

**Partners:** DUC

**Quarter Sections:** SW-12-079-04-W6M



## North Fox Creek

**Site Details:** This 2,880-acre site is approximately 28 km SE of Fairview and consists of upland, riparian and wetland habitat. Several forest clearings have enhanced habitat for ungulates. Wildlife in the area includes elk, moose, white-tailed and mule deer, black bear, grouse and ducks.

**Restrictions:** Day use only. No open fires. Foot access only.

**Partners:** ACA, GOA

**Quarter Sections:** NW/NE-28-079-01-W6M, NW/NE/SW/SE-29-079-01-W6M, NW/NE/SW/SE-32-079-01-W6M, NW/NE/SW/SE-33-079-01-W6M, NW/NE/SW/SE-34-079-01-W6M



## Josephine Creek Uplands

**Site Details:** This 320-acre site is approximately 47 km NW of Spirit River and consists of ungulate winter range, riparian and upland habitat. Wildlife in the area includes elk, moose, white-tailed and mule deer, black bear and grouse.

**Restrictions:** Day use only. No open fires. Foot access only. Obtain landowner permission before crossing private land to access this site.

**Partners:** ACA, GOA

**Quarter Sections:** NW-05-081-07-W6M, SW-07-081-07-W6M



## Pandachuck

**Site Details:** This 160-acre site is 3 km SW of Hinton Trail and consists of wetland and upland habitat. Wildlife in the area includes moose, elk, white-tailed and mule deer, black bear, grouse and waterfowl.

**Restrictions:** Day use only. No open fires. Foot access only. Call Dave Matheson at 780-832-2676 for more information.

**Partners:** DUC

**Quarter Sections:** SE-10-070-11-W6M



## Rudakevich II

**Site Details:** This 320-acre site is approximately 8 km N of Hines Creek and consists of boreal mixedwood forest, hayland, and some hayland left idle to revert back to forest. Jack Creek flows through this site and provides habitat for beaver, muskrat and waterfowl. Other wildlife in the area includes moose, elk, white-tailed and mule deer, black bear and grouse.

**Restrictions:** Day use only. No open fires. Foot access only. No hunting.

**Partners:** ACA

**Quarter Sections:** NW/NE-29-084-04-W6M

**You're in native trout country!**  
Healthy fish habitat depends on you.

[AlbertaNativeTrout.com](http://AlbertaNativeTrout.com)




## Dorer

**Site Details:** Located near Bear Canyon, this site consists of 480 acres of tame grass intermixed with a large poplar stand that includes seasonal and semi-permanent wetlands. Wildlife in the area includes waterfowl, white-tailed deer, moose, elk and black bear.

**Restrictions:** Foot access only. No open fires. Day use only. Livestock may be present. Call Dave Matheson at 780-832-2676 for more information.

**Partners:** DUC

**Quarter Sections:** NW/NE/SW-28-081-13-W6M



**THE Wilderness IS OUR BACK YARD**

[saddlehills.ab.ca](http://saddlehills.ab.ca) | [@saddlehillscounty](https://twitter.com/saddlehillscounty)

**Help conserve pheasant habitat!**

**STAY CONNECTED**




**Annual Membership Only \$35**

[pfcalgary.ca/membership](http://pfcalgary.ca/membership) or call 403-995-9960

Pheasants Forever Magazine and Quarterly E-News



## 102 Reiner Homestead

**Site Details:** This 322-acre site consisting of native boreal forest and hayland was donated to ACA by the Reiner family. It is 10 km SW of Hines Creek. A picnic table is situated on the banks of Hines Creek for all to enjoy. The mixedwood forest provides excellent cover for wildlife such as elk, deer, black bear and moose. A cairn located in NW 9 remains on the property in memory of the Reiner family.

**Restrictions:** Day use only. No open fires. Foot access only.

**Partners:** ACA, Reiner family

**Quarter Sections:** NW-09-083-05-W6M, SW-16-083-05-W6M

## 103 Albright

**Site Details:** This 160-acre site is dominated primarily by boreal forest and is 9 km NW of Beaverlodge. This site consists of upland aspen-spruce and wetland black spruce-Labrador tea habitat. Observations suggest there are high densities of ungulates, especially moose. Wildlife in the area also includes ruffed grouse, snowshoe hare and black bear.

**Restrictions:** Day use only. No open fires. Foot access only.

**Partners:** ACA, Suncor Energy Foundation

**Quarter Sections:** NE-14-072-11-W6M

## 104 Shell True North Forest

**Site Details:** This 1,700-acre site is 30 km W of Spirit River, near Moonshine Lake Provincial Park. The Ksituan River flows through this mixedwood forest and hayland site. High densities of ungulates found here include moose, elk and white-tailed and mule deer. Other wildlife in the area includes black bear, coyote and snowshoe hare. The pond in SW 10 is stocked annually with trout.

**Restrictions:** Day use only. No open fires. Foot access only. The 15-acre subdivision in SW 15 is excluded from all recreational activities.

**Partners:** ACA, Saddle Hills County, Shell Canada Limited

**Quarter Sections:** NW/NE-03-079-08-W6M, NE-04-079-08-W6M, NE/SE-09-079-08-W6M, NW/NE/SW-10-079-08-W6M, NW/SW-14-079-08-W6M, NW/SW/SE-15-079-08-W6M

## 105 North Kamisak Lake

**Site Details:** This 298-acre site is approximately 21 km W of Beaverlodge and can be accessed via gravelled municipal roads from Highway 671. This site consists of a mixture of boreal forest and hayland. Wildlife species such as moose, elk, white-tailed and mule deer, black bear and upland game birds can be spotted here. Hunting, hiking and wildlife viewing opportunities are excellent.

**Restrictions:** Day use only. No open fires. Foot access only.

**Partners:** ACA, Suncor Energy Foundation

**Quarter Sections:** NE-33-071-12-W6M, NW-34-071-12-W6M

## 106 Albright II

**Site Details:** This 150-acre site is approximately 14 km W of Beaverlodge via Secondary Highway 671 and RR 112. It consists of trembling aspen-dominated forest and patches of black spruce bog. Wildlife in the area includes moose, white-tailed deer, elk, black bear, small furbearers and ruffed grouse.

**Restrictions:** Day use only. No open fires. Foot access only.

**Partners:** ACA, AFGA, Suncor Energy Foundation

**Quarter Sections:** NE-10-072-11-W6M

## 107 Little Burnt River

**Site Details:** This 320-acre site is 25 km E of Fairview and consists of wetland and upland habitat. The Little Burnt River meanders through the site with a few ephemeral wetlands occurring on its periphery. Wildlife in the area include white-tailed and mule deer, moose, black bear, grouse and waterfowl.

**Restrictions:** Day use only. No open fires. Foot access only.

**Partners:** GOA

**Quarter Sections:** SW-33-082-01-W6M AND NW-28-082-01-W6M

## 108 Shell True North Pond - ACA Fish Stocking

**Site Details:** This pond is about 100 km N of Grande Prairie near Moonshine Lake Provincial Park. It is situated in the Shell True North Forest Conservation Site. To access this pond from Spirit River, travel W on Highway 49 for about 30 km. At Twp Rd 791 continue to travel N on Highway 49 for approximately 400 m, then turn W into the approach and immediately N to the pond. Parking is available along the eastern shore of the waterbody. ACA annually stocks this 0.8-ha pond with trout. Permission is not required to access the pond for fishing. Please refer to the site description for Shell True North Forest (C1-104) for more details.

**Restrictions:** Day use only. No open fires. Foot access only.

**Partners:** ACA, Saddle Hills County, Shell Canada Limited

**Quarter Sections:** SW-10-079-08-W6M

## 109 County Sportsplex Pond - ACA Fish Stocking

**Site Details:** County Sportsplex Pond is in Clairmont immediately E of the Crosslink County Sportsplex W of Highway 2 and N of Highway 43X. There is currently paved vehicle access to within 100 m of the pond and a paved walking path around the pond's perimeter. The site has docks and park benches. ACA annually stocks this pond with trout, typically before the May long weekend.

**Restrictions:** Day use only. No open fires. Foot access only.

**Partners:** ACA, County of Grande Prairie No. 1

**Quarter Sections:** NW-14-072-06-W6M

## 110 Funnell Lake

**Site Details:** This 118-acre site is approximately 12 km SW of Beaverlodge, and consists of mixedwood and wetland habitat bordering a shallow 40-acre lake.

Wildlife in the area includes moose, mule deer, white-tailed deer and waterfowl. The site can be accessed on foot via the right-of-way located N of RR 113.

**Restrictions:** Day use only. No open fires. Foot access only.

**Partners:** ACA, AFGA

**Quarter Sections:** Pr.SE-33-071-11-W6M

## 111 Side Family

**Site Details:** This 248-acre site is located along the shoreline of Saskatoon Lake approximately 16 km NW of Grande Prairie. Saskatoon Lake is a Federal Migratory Bird Sanctuary. The site is accessible from RR 75 or Twp Rd 722. The site comprises mostly shrubland with deciduous forest, riparian habitat and tame hay fields. Wildlife in the area includes mule deer and moose; other game and non-game species may also be seen in the area.

**Restrictions:** Day use only. No open fires. Foot access only. Refer to the federally regulated restrictions of the Saskatoon Lake Federal Migratory Bird Sanctuary when recreating on this site. Recreational users on the site are responsible for their actions, or the actions of their pets, that infringe upon the restrictions of the Sanctuary. The bed and shores of Saskatoon Lake are part of the Sanctuary.

**Partners:** ACA

**Quarter Sections:** Pr.NW-07-072-07-W6M, Pr.NE-07-072-07-W6M

## 112 Redwing

**Site Details:** This 110-acre site is located approximately 14 km north of Beaverlodge. The site is accessible by foot along a road allowance from Secondary Highway 672. The site is very wet as it borders an unnamed waterbody. The topography is gently rolling, forming a depression area in and around the property with a series of drainage creeks and muskegs. It is dominated by water-loving shrubs such as willow, birch and alder with some clumps of balsam poplar and spruce. Wildlife in the area includes songbirds, coyotes, moose, black bear and waterfowl. Please be courteous of neighbours and do not block approaches.

**Restrictions:** Day use only. No open fires. Foot access only.

**Partners:** ACA, AFGA, DUC

**Quarter Sections:** Pr.SW-13-073-10-W6M





Map Grid **C2 10**   

### Swan Lake - Lake Aeration

**Site Details:** Serious anglers will find all they need at Swan Lake, which is known for above-average trout. The best fishing conditions are in May and June when the water is at its clearest. Approximately 42 km W of Valleyview in the beautiful Peace Country, this lake is stocked annually by GOA and aerated October–April through ACA's Lake Aeration Project. The Municipal District of Greenview No. 16 maintains day-use, camping, and boat launch facilities. Enjoy the tranquility of mature boreal forest with no gas-powered motors allowed on the water.

**Partners:** ACA, Aquality Environmental Consulting, GOA, Municipal District of Greenview No. 16

**Photo:** ACA, Dave Jackson

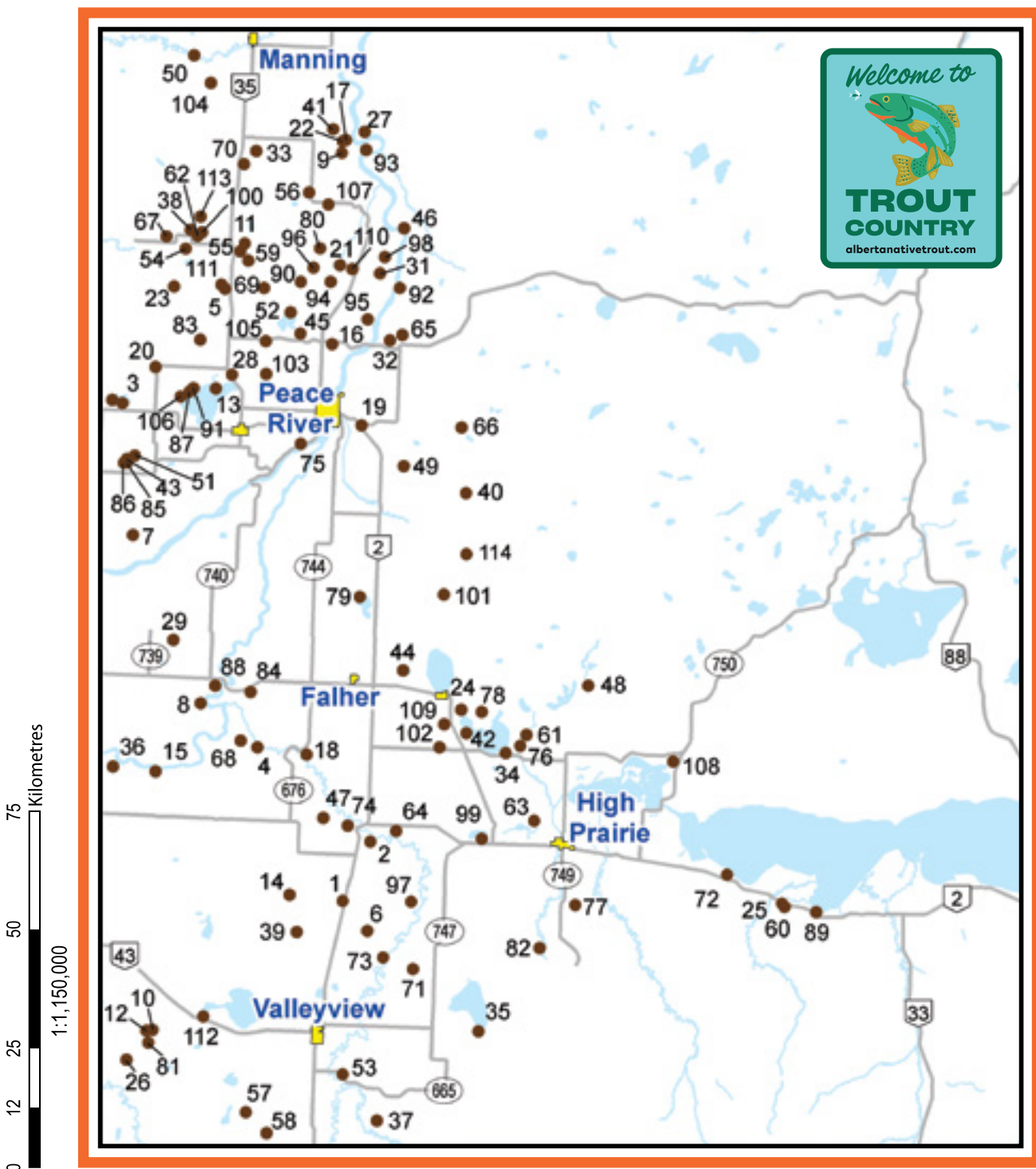




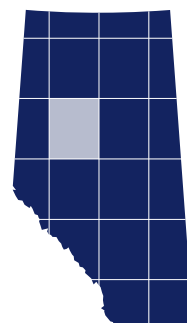
Municipal District of  
**GREENVIEW**

 [www.mdgreenview.ab.ca](http://www.mdgreenview.ab.ca)  
 [Greenview Outdoor Recreation](#)  
 [greenview.recreation@mdgreenview.ab.ca](mailto:greenview.recreation@mdgreenview.ab.ca)





- Conservation Sites
- Parks and Protected Areas





# C2

## Donations: We Can Do More Together

**Conservation is a large and comprehensive undertaking, and it takes a lot of people pulling in the same direction to make a difference. Alberta Conservation Association (ACA) is working hard to reclaim and maintain fish, land, and habitat projects throughout the province—and donations and partnerships help us accomplish more.**

Through donations and creative partnerships, ACA projects benefit the growing number of Albertans who want to get out and explore. Donors provide money, land, equipment, volunteers, and/or services that build into long-term relationships—meaning more habitat is conserved and enhanced.

There has been a dramatic increase in Municipal Districts (MDs) and municipalities partnering with ACA to create amazing natural spaces for residents and tourists. By taking ownership of their own backyards, more people can experience fishing, hunting, and exploring.

It all helps. Individual donations, corporate sponsorships, municipalities and MDs that contribute to habitat restoration, lake aeration, fish stocking, donating land, and participating in events like Kids Can Catch and Taber Pheasant Festival—ACA couldn't do all it does without support. 🏞️

**For more information on donations and fundraising at ACA, contact Ken Kranrod at [ken.kranrod@ab-conservation.com](mailto:ken.kranrod@ab-conservation.com) or visit [ab-conservation.com/donate/make-a-donation](http://ab-conservation.com/donate/make-a-donation)**

photo: Baird Conservation Site

Map Grid E3-173

Donated in Memoriam of Richard (Max) Baird  
credit: ACA, Kirsten Azar

**Support  
this site!**



**Support this site!**  
Look out for QR codes on conservation  
site signs to donate today.



### Dollar Lakes - Lake Aeration



**Site Details:** This 50-acre site is approximately 30 km N of Valleyview. These lakes are stocked annually by the Government of Alberta with trout and aerated (October - April) through ACA's Lake Aeration Program. A gravel boat launch in fair condition and day-use facilities (outhouses, garbage bins, gravel walking trail, floating



docks and picnic tables) are available. Wildlife in the area includes white-tailed and mule deer, elk, moose, black bear, grouse and waterfowl.

**Restrictions:** Day use only. No open fires. Foot access only.

**Partners:** ACA, GOA, Municipal District of Greenview No.16

**Quarter Sections:** Pt. NW-08-073-21-W5M and Pt. SE-18-073-21-W5M



### Clouston Creek North

**Site Details:** This 160-acre site is 45 km N of Valleyview, just off Highway 43 and consists of ungulate winter range, upland and riparian habitat. Wildlife in the area includes elk, moose, white-tailed and mule deer, black bear and grouse.

**Restrictions:** Day use only. No open fires. Foot access only.

**Partners:** ACA, GOA

**Quarter Sections:** NW-23-074-21-W5M





### Last Lake

**Site Details:** This 480-acre site is 16 km NE of Whitelaw. Wildlife in the area includes moose, elk, white-tailed and mule deer, black bear, grouse and waterfowl.

**Restrictions:** Day use only. No open fires. Foot access only. Livestock may be present. Call Dave Matheson at 780-832-2676 for more information.

**Partners:** DUC

**Quarter Sections:** NW/NE-25-083-01-W6M, SE-36-083-01-W6M



### Canyon Creek Uplands

**Site Details:** This 480-acre site is 35 km SE of Watino and consists of upland and riparian habitat. Wildlife in the area includes elk, moose, white-tailed and mule deer, black bear and grouse.

**Restrictions:** Day use only. No open fires. Foot access only.

**Partners:** ACA, GOA

**Quarter Sections:** NW/SW/SE-21-076-23-W5M



### Scaup

**Site Details:** This 160-acre site is 10 km S of Dixonville and consists of wetland and upland habitat. Wildlife in the area includes moose, elk, white-tailed and mule deer, black bear, grouse and waterfowl.

**Restrictions:** Day use only. No open fires. Foot access only. Call Dave Matheson at 780-832-2676 for more information.

**Partners:** DUC

**Quarter Sections:** SW-14-086-24-W5M



### Steinbrenner

**Site Details:** This 160-acre site is approximately 30 km NE of Valleyview and consists of native parkland forest with numerous small wetlands. Wildlife in the area includes white-tailed and mule deer, elk, moose, black bear, grouse and waterfowl.

**Restrictions:** Day use only. No open fires. Foot access only.

**Partners:** ACA, AFGA, Morinville Fish & Game, Spruce Grove Fish & Game, St. Albert Fish & Game, Stony Plain Fish & Game, Zone 4 Fish & Game

**Quarter Sections:** SW-26-072-21-W5M



### Long Valley

**Site Details:** This 320-acre site is approximately 21 km SE of Whitelaw and consists of upland and riparian habitat. Wildlife in the area includes white-tailed and mule deer, elk, moose, black bear, grouse.

**Restrictions:** Day use only. No open fires. Foot access only.

**Partners:** ACA, GOA

**Quarter Sections:** NE-35-080-26-W5M, SW-02-081-26-W5M



### South Watino

**Site Details:** This 1,760-acre site is approximately 38 km W of Falher and consists of upland and riparian habitat. Wildlife in the area includes elk, moose, white-tailed and mule deer, black bear and grouse.

**Restrictions:** Day use only. No open fires. Foot access only. Obtain landowner permission before crossing private land to access this site.

**Partners:** ACA, GOA

**Quarter Sections:** NW/SW/SE-17-077-24-W5M, NW/NE/SW/SE-18-077-24-W5M, SW/SE-19-077-24-W5M, NW/SW-20-077-24-W5M



### East Deadwood

**Site Details:** This 440-acre site is approximately 30 km SE of Manning and consists of mixedwood boreal forest. Wildlife in the area includes moose, elk, white-tailed and mule deer, black bear and grouse. This site provides excellent hunting and wildlife viewing opportunities.

**Restrictions:** Day use only. No open fires. Foot access only.

**Partners:** ACA, AFGA, DUC, NCC, RMEFC, Suncor Energy Foundation

**Quarter Sections:** NE/SE-17-089-21-W5M AND Pt.NW-8-089-21-W5M



### Swan Lake - Lake Aeration

**Site Details:** This lake is approximately 42 km W of Valleyview and produces above-average trout. The best fishing conditions are in May and June when the water is clearest. The lake is stocked annually by the GOA and is aerated (October - April) through ACA's Lake Aeration Program. The Municipal District of Greenview No. 16 maintains day-use, camping and boat launch facilities.

**Restrictions:** Please follow Municipal District of Greenview No.16 rules for the day and overnight areas.

**Partners:** ACA, Aquality, GOA, Municipal District of Greenview No.16

**Quarter Sections:** NW/SW-18-070-25-W5M, SE-13-070-26-W5M



### Chambers

**Site Details:** This 120-acre site is approximately 3 km E of Dixonville and consists of upland and wetland habitat. Wildlife in the area includes moose, elk, white-tailed and mule deer, black bear, grouse and waterfowl.

**Restrictions:** Day use only. No open fires. Foot access only. Call Dave Matheson at 780-832-2676 for more information.

**Partners:** DUC

**Quarter Sections:** SE-17-087-23-W5M



### Swan Lake

**Site Details:** This 159-acre site is approximately 42 km W of Valleyview and has a small upland forage plot managed as nesting cover and a winter food source for ungulates. The rest of the site is idled parkland. Wildlife in the area includes white-tailed and mule deer, elk, moose, black bear, grouse, waterfowl and shorebirds.

**Restrictions:** Day use only. No open fires. Foot access only.

**Partners:** ACA, AFGA, DUC, RMEFC

**Quarter Sections:** SW-13-070-26-W5M



### Lac Cardinal Point Uplands

**Site Details:** This 623-acre site is approximately 13 km NW of Grimshaw and consists of upland, riparian and wetland habitat, as well as haylands. Wildlife in the area includes moose, white-tailed and mule deer, black bear, grouse and waterfowl. Delicious wild strawberries grow here, but be prepared, it can take quite some time to fill a cup! Parking is available on site.

**Restrictions:** Day use only. No open fires. Foot access only.

**Partners:** ACA, DUC, GOA

**Quarter Sections:** NW/NE-03-084-24-W5M, NE-04-084-24-W5M, NW/NE/SW/SE-10-084-24-W5M, NW-11-084-24-W5M



### East Puskwaskau River


**Site Details:** This 1,120-acre site is approximately 40 km N of Valleyview and consists of ungulate winter range, upland and riparian habitat. Wildlife in the area includes white-tailed and mule deer, elk, moose, black bear and grouse.

**Restrictions:** Day use only. No open fires. Foot access only.

**Partners:** ACA, GOA

**Quarter Sections:** NW/NE/SW/SE-18-073-22-W5M, NW/NE/SE-13-073-23-W5M

You're in native trout country!  
Healthy fish habitat depends on you.  
[AlbertaNativeTrout.com](http://AlbertaNativeTrout.com)





## Puskwaskau Uplands

**Site Details:** This 960-acre site is approximately 70 km NE of Grande Prairie and consists of ungulate winter range, upland and riparian habitat. Wildlife in the area includes elk, white-tailed and mule deer, moose, black bear and grouse. The Smoky River, which borders the site, supports sport fish including northern pike, walleye and Arctic grayling, as well as non-sport species.

**Restrictions:** Day use only. No open fires. Foot access only.

**Partners:** ACA, GOA

**Quarter Sections:** NW/NE-31-075-25-W5M, NW/NE-32-075-25-W5M, NW/NE-33-075-25-W5M



## Weberville Pond

**Site Details:**

This 150-acre site is approximately 21 km N of Peace River. The pond is stocked annually by the GOA with trout. Wildlife in the area includes white-tailed and mule deer, moose, black bear and grouse.

**Restrictions:** Day use only. No open fires. Foot access only.

**Partners:** ACA, GOA

**Quarter Sections:** NW-07-085-21-W5M



## Roy Ozanne Memorial

**Site Details:** This 320-acre site is approximately 10 km E of Deadwood and consists of wetlands and treed uplands. Wildlife in the area includes white-tailed and mule deer, elk, moose, black bear and grouse.

**Restrictions:** Day use only. No open fires. Foot access only.

**Partners:** ACA, AFGA

**Quarter Sections:** NE-20-089-21-W5M, SE-29-089-21-W5M



## Peavine Creek Uplands

**Site Details:** This 540-acre site is approximately 20 km SW of Falher and consists of ungulate winter range, upland and riparian habitat. Wildlife in the area includes elk, white-tailed and mule deer, moose, black bear and grouse.

**Restrictions:** Day use only. No open fires. Foot access only. Obtain landowner permission before crossing private land to access this site.

**Partners:** ACA, GOA

**Quarter Sections:** SW-15-076-22-W5M, NW/NE/SW/SE-16-076-22-W5M, NE/SE-21-076-22-W5M



## Cecil Thompson Pond - Lake Aeration

**Site Details:** This site is approximately 7 km SE of Peace River. It is stocked annually by the GOA with trout and aerated (October - April) through ACA's Lake Aeration Program.

**Restrictions:** Please follow Northern Sunrise County rules for day use and camping areas. Restrooms and parking available.

**Partners:** ACA, GOA, Northern Sunrise County

**Quarter Sections:** Pr.SW-23-083-21-W5M



## Figure Eight Lake - Lake Aeration

**Site Details:** This site is approximately 21 km NW of Grimshaw. It is stocked annually by the GOA with trout and is aerated (October - April) through ACA's Lake Aeration Program.

**Restrictions:** This site is within Figure Eight Lake Provincial Recreation Area and subject to its rules and regulations.

**Partners:** ACA, County of Northern Lights, GOA

**Quarter Sections:** S1/2 of SE-29-084-25-W5M, NE-20-084-25-W5M



## South Whitemud

**Site Details:** This 320-acre site is approximately 36 km N of Peace River and consists of upland habitat. Wildlife in the area includes elk, moose, white-tailed and mule deer, black bear and grouse.

**Restrictions:** Day use only. No open fires. Foot access only. Obtain landowner permission before crossing private land to access this site.

**Partners:** ACA, GOA

**Quarter Sections:** NE-31-086-21-W5M, SW-04-087-21-W5M



## Deadwood Uplands

**Site Details:** This 1,920-acre site is approximately 10 km E of Deadwood and consists of upland, riparian and wetland habitat. Wildlife in the area includes white-tailed and mule deer, elk, moose, black bear, grouse and waterfowl.

**Restrictions:** Day use only. No open fires. Foot access only.

**Partners:** ACA, GOA, RMEFC

**Quarter Sections:** NE/SE-03-089-21-W5M, SW-10-089-21-W5M, NW-15-089-21-W5M, NW/NE-16-089-21-W5M, NW-17-089-21-W5M, NW-20-089-21-W5M, NW/SW/SE-21-089-21-W5M, NW/SW-28-089-21-W5M, NW/NE-29-089-21-W5M, SE-31-089-21-W5M, SW/SE-32-089-21-W5M, NW/SW-33-089-21-W5M



## Chinook Valley

**Site Details:** This 932-acre site is 35 km NW of Grimshaw and consists of upland and riparian habitat. Wildlife in the area includes moose, mule deer, black bear, waterfowl and grouse.

**Restrictions:** Day use only. No open fires. Foot access only. Obtain landowner permission before crossing private land to access this site.

**Partners:** ACA, GOA

**Quarter Sections:** SW/SE-13-086-25-W5M, SW/SE-14-086-25-W5M, SW-17-086-25-W5M, SE-18-086-25-W5M



## Winagami Northeast

**Site Details:** This 343-acre site is approximately 6 km SE of McLennan and consists of a mixture of uplands and wetlands. Wildlife in the area includes white-tailed and mule deer, moose, black bear, waterfowl and grouse.

**Restrictions:** Day use only. No open fires. Foot access only.

**Partners:** ACA, DUC, GOA, Suncor Energy Foundation

**Quarter Sections:** NE-14-077-19-W5M, SE-22-077-19-W5M, SE-23-077-19-W5M



## Joussard 2

**Site Details:** This 192-acre site is 10 km E of Joussard and is directly next to Highway 2. The site consists of forested boreal habitat with a large percentage of mature aspen, making it ideal for a variety of recreational activities and experiences. Wildlife in the area includes deer, moose, black bear and grouse.

**Restrictions:** Day use only. No open fires. Foot access only.

**Partners:** ACA, Suncor Energy Foundation

**Quarter Sections:** SW/SE-22-073-12-W5M



## South Crooked Creek

**Site Details:** This 642-acre site is approximately 23 km S of Crooked Creek and consists of upland, riparian and wetland habitat. Wildlife in the area includes elk, moose, white-tailed and mule deer, black bear, waterfowl and grouse.

**Restrictions:** Day use only. No open fires. Foot access only.


**Partners:** ACA, GOA

**Quarter Sections:** NW/SW-27-069-26-W5M, SW/SE-28-069-26-W5M



# Support these sites!







## Alberta's Source for Conservation Education

Alberta Conservation and Hunter Education • Alberta Fishing Education  
Canadian Firearms Safety Course • National Archery in the Schools Program  
Outdoor Youth Seminars and Camps • Outdoor Women's Program  
Pleasure Craft Operator Training • First Time Hunter Mentor Program  
Archery Essentials • International Bowhunter Education Program  
KIDWISE Firearm Safety Program • Bear Essentials • Bighorn Sheep Essentials

**1.866.852.4342 • 403.252.8474**  
info@aheia.com • www.aheia.com



HELP CONSERVE OUR  
WILD PLACES FOR  
FUTURE GENERATIONS

**GET YOUR  
MEMBERSHIP  
TODAY**



Follow Us

LEARN MORE BY EMAILING  
ALBERTA@BACKCOUNTRYHUNTERS.ORG



### Hutton Creek

**Site Details:** This 2,859-acre site is 10 km SE of Deadwood and supports winter range for ungulates including upland and riparian habitat. Prescribed burns have enhanced habitat for ungulates. The Peace River, which borders the site, offers numerous angling opportunities. Wildlife in the area includes elk, moose, white-tailed and mule deer, black bear, grizzly bear and grouse.

**Restrictions:** Day use only. No open fires. Foot access only.

**Partners:** ACA, GOA, RMEFC

**Quarter Sections:** NW/NE-30-089-20-W5M, SW/SE-31-089-20-W5M, NW/NE-25-089-21-W5M, NW/NE/SW/SE-26-089-21-W5M, SE-27-089-21-W5M, SW/SE-36-089-21-W5M, NW/SW/NE-27-089-21-W5M, SW/SE/NW/NE-34-089-21-W5M, NW/SW-35-089-21-W5M, NW/SW-02-090-21-W5M, SE/NW/NE-03-090-21-W5M, NE/NW/SE/SW-10-090-21-W5M



### Gayton

**Site Details:** This 80-acre site is approximately 12 km N of Grimshaw and consists of upland habitat and seasonal wetlands. Wildlife in the area includes white-tailed and mule deer, elk, moose, black bear, grouse and waterfowl.

**Restrictions:** Day use only. No open fires. Foot access only.

**Partners:** ACA, GOA

**Quarter Sections:** SE-24-084-24-W5M



### Kestrel

**Site Details:** This 320-acre site is approximately 5 km NW of Eaglesham and consists of wetland and upland habitat. Wildlife in the area includes moose, white-tailed and mule deer, black bear, grouse and waterfowl.

**Restrictions:** Day use only. No open fires. Foot access only. Livestock may be present. Call Dave Matheson at 780-832-2676 for more information.

**Partners:** DUC

**Quarter Sections:** NW-27-078-25-W5M, NE-28-078-25-W5M



### Weberville

**Site Details:** This 1,760-acre site is approximately 35 km N of Peace River and consists of upland and riparian habitat. Wildlife in the area includes elk, moose, white-tailed and mule deer, black bear and grouse.

**Restrictions:** Day use only. No open fires. Foot access only. Obtain landowner permission before crossing private land to access this site.

**Partners:** ACA, GOA

**Quarter Sections:** NW/NE/SW/SE-29-086-20-W5M, NE-31-086-20-W5M, NW/NE/SW/SE-32-086-20-W5M, SW/SE-31-086-21-W5M



### Three Creeks

**Site Details:** This 6,335-acre site is approximately 36 km NE of Peace River and consists of upland and riparian habitat. Wildlife in the area includes elk, moose, white-tailed and mule deer, black bear and grouse.

**Restrictions:** Day use only. No open fires. Foot access only.

**Partners:** ACA, GOA

**Quarter Sections:** NE/SE-19-084-20-W5M, NW/NE/SW/SE-20-084-20-W5M, NE/SE-30-084-20-W5M, NW/NE/SW/SE-31-084-20-W5M, NW-25-084-21-W5M, NW/SW-36-084-21-W5M, SW-05-085-20-W5M, NE/SW/SE-06-085-20-W5M, SW/SE-07-085-20-W5M, NE/SE-18-085-20-W5M, NE/SE-19-085-20-W5M, NE/SE-27-085-20-W5M, NW/SW-29-085-20-W5M, NW/NE/SW/SE-32-085-20-W5M, NW/NE/SW/SE-34-085-20-W5M, NW/NE/SW/SE-35-085-20-W5M, SE-01-085-21-W5M, SE-02-086-20-W5M, NW/NE-04-086-20-W5M, SE-05-086-20-W5M, SW-09-086-20-W5M



### Deadwood Uplands

**Site Details:** This 160-acre site is approximately 20 km NE of Dixonville and consists of upland habitat. Wildlife in the area includes moose, elk, white-tailed and mule deer, black bear, grouse and waterfowl.

**Restrictions:** Day use only. No open fires. Foot access only. Call Dave Matheson at 780-832-2676 for more information.

**Partners:** DUC

**Quarter Sections:** SE-16-089-23-W5M



## Winagami South

**Site Details:** This 150-acre site is approximately 22 km SE of McLennan and is adjacent to Winagami Lake Provincial Park. The site is within the boreal forest. Wildlife in the area includes white-tailed and mule deer, moose, black bear, ducks and grouse. Northern pike, walleye, perch and whitefish are common sport fish in Winagami Lake.

**Restrictions:** Day use only. No open fires. Foot access only.

**Partners:** ACA, GOA, Suncor Energy Foundation

**Quarter Sections:** NW-23-076-18-W5M



## South Snipe Lake

**Site Details:** This 375-acre site is approximately 19 km SE of Sunset House and consists of upland and riparian habitat. Wildlife in the area includes elk, moose, white-tailed and mule deer, black bear and grouse. Snipe Lake supports a variety of fish species including northern pike, walleye, yellow perch and lake whitefish.

**Restrictions:** Day use only. No open fires. Foot access only. Obtain landowner permission before crossing private land to access this site.

**Partners:** ACA, GOA

**Quarter Sections:** NW-19-070-18-W5M, NE-24-070-19-W5M, SE-25-070-19-W5M



## West Puskwaskau Uplands

**Site Details:** This 874-acre site is approximately 100 km NE of Grande Prairie near the Smoky River and consists of ungulate winter range and upland habitat. Wildlife in the area includes white-tailed and mule deer, elk, moose, black bear and grouse.

**Restrictions:** Day use only. No open fires. Foot access only.

**Partners:** ACA, GOA

**Quarter Sections:** NE-32-075-26-W5M, NW/NE-33-075-26-W5M, NW/NE/SW/SE-05-076-26-W5M



## Goose River Uplands

**Site Details:** This 308-acre site is approximately 26 km SE of Valleyview and consists of important ungulate winter range and upland habitat. Wildlife in the area includes white-tailed and mule deer, elk, moose, black bear and grouse.

**Restrictions:** Day use only. No open fires. Foot access only. Obtain landowner permission before crossing private land to access this site.

**Partners:** ACA, GOA

**Quarter Sections:** NW/SW-24-068-21-W5M, NW-25-068-21-W5M



## Dixonville Parkland

**Site Details:** This 160-acre site is 8 km NW of Dixonville and consists of upland and wetland habitat. Wildlife in the area includes moose, elk, white-tailed and mule deer, black bear, grouse and waterfowl.

**Restrictions:** Day use only. No open fires. Foot access only. Call Dave Matheson at 780-832-2676 for more information.

**Partners:** DUC

**Quarter Sections:** NE-19-087-24-W5M



## Clouston Creek Uplands

**Site Details:** This 160-acre site is 28 km N of Valleyview and consists of critical ungulate winter range, upland and riparian habitat. Wildlife in the area includes elk, moose, white-tailed and mule deer, black bear and grouse.

**Restrictions:** Day use only. No open fires. Foot access only.

**Partners:** ACA, GOA

**Quarter Sections:** NW-20-072-22-W5M



## Harmon Valley

**Site Details:** This 280-acre site is 18 km NE of Nampa and consists of upland habitat. Several forest clearings have enhanced habitat for ungulates. Wildlife in the area includes elk, moose, white-tailed and mule deer, black bear and grouse.

**Restrictions:** Day use only. No open fires. Foot access only.

**Partners:** ACA, GOA

**Quarter Sections:** NE-07-082-18-W5M, NE-03-082-19-W5M



## North Rabbit Lake

**Site Details:** This 320-acre site is approximately 25 km SE of Manning and consists of mixedwood boreal forest. Wildlife in the area includes white-tailed and mule deer, moose, black bear and grouse.

**Restrictions:** Day use only. No open fires. Foot access only.

**Partners:** ACA, NCC, RMEFC

**Quarter Sections:** NE/SW-31-089-21-W5M



## Winagami Southwest

**Site Details:** This 30-acre site is approximately 11 km SE of McLennan and is part of the Winagami Conservation Area managed by GOA. Walking trails and a picnic shelter can be found at the site. Wildlife in the area includes white-tailed and mule deer, moose, black bear, grouse and waterfowl. Northern pike, walleye, perch and whitefish are common sport fish found in Winagami Lake.

**Restrictions:** Day use only. No open fires. Foot access only.

**Partners:** ACA, GOA, Suncor Energy Foundation

**Quarter Sections:** SW-01-077-19-W5M



## Big Stoney Lake Uplands

**Site Details:** This 160-acre site is approximately 6 km W of Brownvale and consists of mixedwood and grassland habitat. Wildlife in the area includes moose, white-tailed and mule deer, grouse and waterfowl.

**Restrictions:** Day use only. No open fires. Foot access only. Livestock may be present. Call Dave Matheson at 780-832-2676 for more information.

**Partners:** DUC

**Quarter Sections:** NW-22-082-26-W5M



## Rat Lake

**Site Details:** This 320-acre site is approximately 5 km NE of Donnelly and consists of upland and wetland habitat. Wildlife in the area includes moose, white-tailed and mule deer, grouse and waterfowl.

**Restrictions:** Day use only. No open fires. Foot access only. Call Dave Matheson at 780-832-2676 for more information.

**Partners:** DUC

**Quarter Sections:** NE-09-078-20-W5M, SE-16-078-20-W5M



## Rasmussen Wetland

**Site Details:** This 920-acre site is approximately 20 km NW of Peace River and consists of upland, riparian and wetland habitat. Wildlife in the area includes white-tailed and mule deer, moose, black bear, grouse and waterfowl.

**Restrictions:** Day use only. No open fires. Foot access only. Obtain landowner permission before crossing private land to access this site.

**Partners:** ACA, GOA

**Quarter Sections:** NW/NE/SE-16-085-22-W5M, SW/SE-20-085-22-W5M, SW-21-085-22-W5M



## East Peace

**Site Details:** This 800-acre site is approximately 50 km NE of Peace River and consists of ungulate winter range, upland and riparian habitat. Ungulate habitat enhancement projects have been completed on this site. Wildlife in the area includes white-tailed and mule deer, elk, moose, black bear and grouse. The Peace River borders the site and offers numerous angling opportunities.

**Restrictions:** Day use only. No open fires. Foot access only.

**Partners:** ACA, GOA

**Quarter Sections:** NW/NE-26-087-20-W5M, SW/SE-34-087-20-W5M, SW-35-087-20-W5M



Refrain from discharging firearms for the purpose of target practice or sighting in on conservation sites.

For the safety and enjoyment of all users and neighbouring residences, conduct these activities at a gun range.



## Clouston/Little Smoky Uplands

**Site Details:** This 2,560-acre site is 64 km N of Valleyview and consists of ungulate winter range, upland and riparian habitat. Wildlife in the area includes elk, moose, white-tailed and mule deer, black bear and grouse.

**Restrictions:** Day use only. No open fires. Foot access only. Obtain landowner permission before crossing private land to access this site.

**Partners:** ACA, GOA

**Quarter Sections:** SW-34-074-22-W5M, NW/NE/SE-35-074-22-W5M, NW/NE/SW/SE-01-075-22-W5M, NW/SW-02-075-22-W5M, NE/SE-11-075-22-W5M, NW/NE/SW/SE-12-075-22-W5M



## South Peavine

**Site Details:** This 230-acre site is approximately 28 km E of McLennan. Its mixture of bush, creek, low and open areas is a feast for the eyes from top to bottom. The South Heart River system flows along the site's western boundary. Wildlife includes white-tailed and mule deer, moose, black bear, grouse and waterfowl.

**Restrictions:** Day use only. No open fires. Foot access only.

**Partners:** ACA, AFGA, DUC, Suncor Energy Foundation

**Quarter Sections:** NW/NE-04-078-16-W5M



## West Harmon Valley

**Site Details:** This 734-acre site is approximately 23 km SE of Peace River and consists of upland habitat.

Wildlife in the area includes moose, white-tailed and mule deer, black bear and grouse.

**Restrictions:** Day use only. No open fires. Foot access only. Obtain landowner permission before crossing private land to access this site.

**Partners:** ACA, GOA

**Quarter Sections:** NE-21-082-20-W5M, NW/SW-27-082-20-W5M, NE/SE-28-082-20-W5M



## Notikewin

**Site Details:** This 2,330-acre site is approximately 10 km SW of Manning and supports winter range for ungulates including upland and riparian habitat. A prescribed burn has enhanced habitat for ungulates. Wildlife in the area includes elk, white-tailed and mule deer, moose, black bear and grouse. The Notikewin River provides habitat for walleye and northern pike.

**Restrictions:** Day use only. No open fires. Foot access only.

**Partners:** ACA, GOA, RMEFC

**Quarter Sections:** NW/NE/SW/SE-08-091-24-W5M, NW/NE/SW/SE-16-091-24-W5M, NW/NE/SW/SE-17-091-24-W5M, NW/NE/SW/SE-18-091-24-W5M



## Little Stoney Lake

**Site Details:** This 160-acre site is 5 km W of Brownvale and consists of upland and wetland habitat. Wildlife in the area includes moose, white-tailed and mule deer, grouse and waterfowl.

**Restrictions:** Day use only. No open fires. Foot access only. Call Dave Matheson at 780-832-2676 for more information.

**Partners:** DUC

**Quarter Sections:** SW-26-082-26-W5M



## North Leddy Lake Uplands

**Site Details:** This 800-acre site is 20 km NW of Peace River and consists of upland, wetland and riparian habitat. Wildlife in the area includes white-tailed and mule deer, moose, black bear, grouse and waterfowl.

**Restrictions:** Day use only. No open fires. Foot access only.

**Partners:** ACA, GOA

**Quarter Sections:** NW/NE/SW/SE-31-085-22-W5M, NE-32-085-22-W5M



## North Goose River

**Site Details:** This 193-acre site is 10 km SE of Valleyview and consists of upland, riparian and wetland habitat. Several forest clearings have enhanced habitat for ungulates. Wildlife in the area includes white-tailed and mule deer, moose, black bear, grouse and waterfowl.

**Restrictions:** Day use only. No open fires. Foot access only.

**Partners:** ACA, GOA

**Quarter Sections:** NE/SE-19-069-21-W5M



## Helen Lake

**Site Details:** This 160-acre site is 10 km SW of Dixonville. Wildlife in the area includes moose, white-tailed and mule deer, black bear, grouse and waterfowl.

**Restrictions:** Day use only. No open fires. Foot access only. Call Dave Matheson at 780-832-2676 for more information.

**Partners:** DUC

**Quarter Sections:** SW-07-087-24-W5M



## Thomas Wetland

**Site Details:** This 470-acre site is approximately 1 km SE of Dixonville and consists of upland, riparian and wetland habitat, as well as haylands. Wildlife in the area includes moose, white-tailed and mule deer, black bear, waterfowl and grouse.

**Restrictions:** Day use only. No open fires. Foot access only.

**Partners:** ACA, DUC, GOA

**Quarter Sections:** SE-07-087-23-W5M, SW/SE-08-087-23-W5M



## Rousseau Creek

**Site Details:** This 2,120-acre site is approximately 12 km SE of Deadwood. Several forest clearings have enhanced habitat for ungulates. Wildlife in the area includes moose, white-tailed and mule deer, black bear and grouse.

**Restrictions:** Day use only. No open fires. Foot access only.

**Partners:** ACA, GOA

**Quarter Sections:** NW/NE/SW/SE-10-088-22-W5M, NW/SW/SE-15-088-22-W5M, NW/SW-22-088-22-W5M, NW/SW/SE-27-088-22-W5M, NE-28-088-22-W5M, NW/NE-36-088-22-W5M



## Long Lake

**Site Details:** This 2,706-acre site is approximately 23 km SW of Valleyview and consists of upland and riparian habitat. Wildlife in the area includes white-tailed and mule deer, elk, moose, black bear and grouse.

**Restrictions:** Day use only. No open fires. Foot access only.

**Partners:** ACA, GOA

**Quarter Sections:** NW-19-068-23-W5M, NW/NE-28-068-23-W5M, NW/NE/SW/SE-29-068-23-W5M, SW/SE-30-068-23-W5M, NW/NE/SW/SE-24-068-24-W5M, NW/NE/SW/SE-25-068-24-W5M



## Moose Creek


**Site Details:** This 160-acre site is approximately 33 km SW of Valleyview and consists of upland, riparian and wetland habitat. Wildlife in the area includes white-tailed and mule deer, elk, moose, black bear, grouse and waterfowl.

**Restrictions:** Day use only. No open fires. Foot access only.

**Partners:** ACA, GOA

**Quarter Sections:** NW-10-068-23-W5M

You're in native trout country!  
Healthy fish habitat depends on you.  
AlbertaNativeTrout.com





## Whitemud River Flats

**Site Details:** This 1,427-acre site is approximately 10 km SE of Dixonville, just E of Highway 35 and consists of upland habitat and haylands. Wildlife in the area includes white-tailed and mule deer, moose, black bear and grouse. Northern pike and walleye can be found in the Whitemud River, which runs through the site.

**Restrictions:** Day use only. No open fires. Foot access only.

**Partners:** ACA, DUC, GOA

**Quarter Sections:** NW/NE/SE-31-086-23-W5M, NW/NE-32-086-23-W5M, NW/NE/SW/SE-04-087-23-W5M, SW/SE-05-087-23-W5M



## Wolters

**Site Details:** This 160-acre site is within 3 km of the Slave Lake shoreline and is adjacent to Jousard 2 Conservation Site (C2-25) on its W side, making a combined conserved area of 352 acres. Large decadent aspen provide habitat for species like

pileated woodpeckers. Other wildlife in the area includes white-tailed and mule deer, moose, black bear, grouse and waterfowl.

**Restrictions:** Day use only. No open fires. Foot access only.

**Partners:** ACA, Suncor Energy Foundation

**Quarter Sections:** NE-15-073-12-W5M



## East South Heart

**Site Details:** This 88-acre site is 100 - 200 m from Winagami Lake Provincial Park. ACA has been extremely active around Winagami Lake, helping to secure approximately 90% of the lakeshore and surrounding upland habitat. The site is a mix of lowlands, uplands and recently logged boreal forest. Wildlife in the area includes white-tailed and mule deer, moose, black bear, grouse and waterfowl.

**Restrictions:** Day use only. No open fires. Foot access only.

**Partners:** ACA, Suncor Energy Foundation

**Quarter Sections:** SE-06-077-17-W5M



## Evans D2

**Site Details:** This 320-acre site is approximately 7 km NW of Dixonville and consists of upland and wetland habitat. Wildlife in the area includes moose, elk, white-tailed and mule deer, black bear, grouse and waterfowl.

**Restrictions:** Day use only. No open fires. Foot access only. Livestock may be present. Call Dave Matheson at 780-832-2676 for more information.

**Partners:** DUC

**Quarter Sections:** NE-17-087-24-W5M, SE-20-087-24-W5M



## Iroquois Lakes Uplands

**Site Details:** This 3,147-acre site is approximately 9 km NW of High Prairie and consists of upland, riparian and wetland habitat. Wildlife in the area includes elk, moose, white-tailed and mule deer, black bear, waterfowl and grouse.

**Restrictions:** Day use only. No open fires. Foot access only.

**Partners:** ACA, GOA

**Quarter Sections:** NW-31-074-17-W5M, NW/NE/SW/SE-04-075-17-W5M, NW/NE/SW/SE-05-075-17-W5M, SE-06-075-17-W5M, SE-08-075-17-W5M, NW/NE/SW/SE-09-075-17-W5M, NW/SW-10-075-17-W5M, NW/NE/SW/SE-16-075-17-W5M



## Little Smoky River Uplands

**Site Details:** This 320-acre site is 35 km W of High Prairie, just off Highway 2A and consists of upland habitat and haylands. Wildlife in the area includes white-tailed and mule deer, elk, moose, black bear and grouse.

**Restrictions:** Day use only. No open fires. Foot access only.

**Partners:** ACA, GOA

**Quarter Sections:** SW/SE-32-074-20-W5M

**Sign up for your  
FREE subscription!**

**Conservation Magazine** is a FREE biannual magazine all about the people, events and research that support conservation of Alberta's wildlife, fish, and habitat.

[www.ab-conservation.com/sign-up](http://www.ab-conservation.com/sign-up)





## Get your Alberta Discover Guide app

Free on the App Store and on Google Play! Search conservation sites by name, activity, or proximity.



### Carmon Creek

**Site Details:** This 160-acre site is 33 km NE of Peace River and consists of upland and riparian habitat. Wildlife in the area includes elk, moose, white-tailed and mule deer, black bear and grouse.

**Restrictions:** Day use only. No open fires. Foot access only.

**Partners:** ACA, GOA

**Quarter Sections:** SW-22-085-20-W5M



### Harmon Valley Uplands

**Site Details:** This 3,203-acre site is 28 km NE of Nampa and consists of upland and riparian habitat. Wildlife in the area includes moose, white-tailed and mule deer, black bear and grouse.

**Restrictions:** Day use only. No open fires. Foot access only.

**Partners:** ACA, GOA, Harmon Valley Grazing Association

**Quarter Sections:** NW/NE-31-082-18-W5M, NW/NE-10-083-19-W5M, NW/NE-13-083-19-W5M, NW/NE-14-083-19-W5M, NE/SE-15-083-19-W5M, NW/NE/SW/SE-23-083-19-W5M, NW/NE/SW/SE-24-083-19-W5M, NW/NE/SW/SE-25-083-19-W5M, NW/NE/SW/SE-36-083-19-W5M



### Flicker

**Site Details:** This 160-acre site is 12 km W of Dixonville and consists of wetland and upland habitat. Wildlife in the area includes moose, elk, white-tailed and mule deer, black bear, grouse and waterfowl.

**Restrictions:** Day use only. No open fires. Foot access only. Call Dave Matheson at 780-832-2676 for more information.

**Partners:** DUC

**Quarter Sections:** NE-15-087-25-W5M



### Canyon Creek Slopes

**Site Details:** This 1,548-acre site is approximately 70 km S of Peace River and supports important winter range for ungulates including upland and riparian habitat. Ungulate habitat enhancement projects have been completed on this site. Wildlife in the area includes elk, moose, white-tailed and mule deer, black bear and grouse.

**Restrictions:** Day use only. No open fires. Foot access only.

**Partners:** ACA, GOA, RMEFC

**Quarter Sections:** NW/NE/SW-19-076-23-W5M, NW/NE/SW/SE-29-076-23-W5M, NE/SW/SE-30-076-23-W5M, NW/NE/SW/SE-24-076-24-W5M, SE-25-076-24-W5M



### Whitemud River Uplands

**Site Details:** This 435-acre site is approximately 40 km N of Grimshaw and consists of ungulate winter range, upland and riparian habitat. Wildlife in the area includes white-tailed and mule deer, elk, moose, black bear, grouse. Northern pike and walleye can be found in the Whitemud River, which runs adjacent to the site.

**Restrictions:** Day use only. No open fires. Foot access only.

**Partners:** ACA, GOA

**Quarter Sections:** NW/NE-15-086-23-W5M, SE-16-086-23-W5M



### West Murdoch Lake Uplands

**Site Details:** This 320-acre site is approximately 17 km SW of Deadwood and consists of upland habitat. Wildlife in the area includes white-tailed and mule deer, moose, black bear and grouse.

**Restrictions:** Day use only. No open fires. Foot access only.

**Partners:** ACA, GOA

**Quarter Sections:** NW/SW-05-089-23-W5M



### Boulder Creek Uplands

**Site Details:** This 320-acre site is approximately 33 km NE of Valleyview and consists of upland, riparian and wetland habitat, as well as haylands. Wildlife in the area includes elk, moose, white-tailed and mule deer, black bear, grouse and waterfowl.

**Restrictions:** Day use only. No open fires. Foot access only.

**Partners:** ACA, AFGA, GOA

**Quarter Sections:** NW/SW-35-071-20-W5M



### Joussard

**Site Details:** This 156-acre site is within 1 km of the Lesser Slave Lake shoreline in the hamlet of Joussard. Habitat at the site consists of mixedwood boreal forest. Wildlife in the area includes moose, white-tailed and mule deer, black bear and grouse.

**Restrictions:** Day use only. No open fires. Foot access only. No hunting.

**Partners:** ACA, Suncor Energy Foundation

**Quarter Sections:** NW-04-074-13-W5M



### Little Smoky

**Site Details:** This 680-acre site is approximately 28 km NE of Valleyview and consists of upland and riparian habitat. Wildlife in the area includes white-tailed and mule deer, elk, moose, black bear and grouse. Northern pike, walleye and Arctic grayling are some of the sport fish found in the Little Smoky River, which runs adjacent to the site.

**Restrictions:** Day use only. No open fires. Foot access only.

**Partners:** ACA, GOA

**Quarter Sections:** NW/NE/SW/SE-06-072-20-W5M, SW/SE-07-072-20-W5M, NE-01-072-21-W5M



### South Little Smoky River Uplands

**Site Details:** This 160-acre site is approximately 12 km S of Guy and consists of ungulate winter range, upland and riparian habitat. Wildlife

in the area includes elk, moose, mule deer, black bear and grouse.

**Restrictions:** Day use only. No open fires. Foot access only.

**Partners:** ACA, GOA

**Quarter Sections:** NW-32-074-21-W5M



### Lot 27 Uplands

**Site Details:** This 140-acre site is approximately 6 km SW of Peace River along Highway 684 (Shaftesbury Trail) and consists of upland habitat. Wildlife in the area includes white-tailed and mule deer, elk, moose, black bear and grouse.

**Restrictions:** Day use only. No open fires. Foot access only.

**Partners:** ACA, GOA

**Quarter Sections:** NE-04-083-22-W5M



### Stout

**Site Details:** This 80-acre site is approximately 28 km NW of High Prairie and consists of upland and riparian habitat. Wildlife in the area includes moose, white-tailed and mule deer, black bear and grouse. Northern pike and walleye are two sport fish found in the South Heart River.

**Restrictions:** Day use only. No open fires. Foot access only. Obtain landowner permission before crossing private land to access this site.

**Partners:** ACA, GOA

**Quarter Sections:** NW-30-076-17-W5M, NE-25-076-18-W5M



### West Prairie River

**Site Details:** This 960-acre site is approximately 11 km S of High Prairie and consists of upland habitat. Wildlife in the area includes white-tailed and mule deer, moose, black bear and grouse.

**Restrictions:** Day use only. No open fires. Foot access only.

**Partners:** ACA, GOA

**Quarter Sections:** SW/SE-17-073-16-W5M, NW/NE/SW/SE-18-073-16-W5M



## Winagami Lake

**Site Details:** This 2,240-acre site is approximately 8 km SE of McLennan and consists of upland, riparian and wetland habitat. Wildlife in the area includes white-tailed and mule deer, moose, black bear, waterfowl and grouse. Northern pike, walleye, perch and whitefish are common sport fish found in Winagami Lake.

**Restrictions:** Day use only. No open fires. Foot access only.

**Partners:** ACA, GOA

**Quarter Sections:** NW/NE/SW/SE-17-077-18-W5M, NW/NE-18-077-18-W5M, NW/NE/SW/SE-19-077-18-W5M, NW/NE/SW/SE-20-077-18-W5M



## Lac Magloire Uplands

**Site Details:** This 200-acre site is approximately 17 km N of Falher and consists of upland, riparian and wetland habitat, as well as haylands. Wildlife in the area includes moose, white-tailed and mule deer, grouse and waterfowl.

**Restrictions:** Day use only. No open fires. Foot access only.

**Partners:** ACA, DUC, GOA

**Quarter Sections:** SE-34-079-21-W5M, SW-35-079-21-W5M



## North Whitemud

**Site Details:** This 258-acre site is approximately 35 km N of Peace River and consists of upland and riparian habitat. Several forest clearings have improved habitat for ungulates. Wildlife in the area includes elk, white-tailed and mule deer, moose, black bear and grouse.

**Restrictions:** Day use only. No open fires. Foot access only.

**Partners:** ACA, GOA

**Quarter Sections:** NW-12-087-22-W5M, SW/SE-13-087-22-W5M



## Cornwall Creek

**Site Details:** This 720-acre site is 48 km W of Valleyview and consists of upland, riparian and wetland habitat. Wildlife in the area includes elk, moose, white-tailed and mule deer, black bear, waterfowl and grouse.

**Restrictions:** Day use only. No open fires. Foot access only. Obtain landowner permission before crossing private land to access this site.

**Partners:** ACA, GOA

**Quarter Sections:** NW/NE/SW/SE-01-070-26-W5M, SE-12-070-26-W5M



## Coalmine Lick Creek

**Site Details:** This 480-acre site is 32 km S of High Prairie and consists of upland, riparian and wetland habitat. Wildlife in the area includes moose, white-tailed and mule deer, black bear, waterfowl and grouse.

**Restrictions:** Day use only. No open fires. Foot access only.

**Partners:** ACA, GOA

**Quarter Sections:** NW-16-072-17-W5M, SE-21-072-17-W5M



## Whitemud Hills Uplands

**Site Details:** This 800-acre site is approximately 14 km SW of Chinook Valley and consists of upland, riparian and wetland habitat. Wildlife in the area includes mule deer, elk, moose, black bear, grouse and waterfowl.

**Restrictions:** Day use only. No open fires. Foot access only. Obtain landowner permission before crossing private land to access this site.

**Partners:** ACA, GOA

**Quarter Sections:** NE-07-085-24-W5M, NW/NE/SW/SE-08-085-24-W5M



## Karpo

**Site Details:** This 320-acre site is approximately 7 km E of Watino and consists of a mosaic of wetlands, mature aspen woodlands and tame grasslands. In addition to waterfowl and water birds, the Karpo uplands provide woodland and grassland habitat for grouse, white-tailed and mule deer, moose, elk, black bear, riparian songbirds and raptors.

**Restrictions:** Day use only. No open fires. Foot access only. Call Dave Matheson at 780-832-2676 for more information.

**Partners:** ACA, AFGA, CWF, DUC, RMEFC

**Quarter Sections:** NW/SW-29-077-23-W5M



## Brownvale Parklands II

**Site Details:** This 160-acre site is approximately 6 km W of Brownvale and consists of upland, wetland and riparian habitat. Wildlife in the area includes moose, mule deer, black bear, grouse and waterfowl.

**Restrictions:** Day use only. No open fires. Foot access only. Livestock may be present. Call Dave Matheson at 780-832-2676 for more information.

**Partners:** DUC

**Quarter Sections:** SW-22-082-26-W5M



## Brownvale Parklands

**Site Details:** This 160-acre site is approximately 6 km W of Brownvale and consists of upland, wetland and riparian habitat. Wildlife in the area includes moose, mule deer, black bear, grouse and waterfowl.

**Restrictions:** Day use only. No open fires. Foot access only. Call Dave Matheson at 780-832-2676 for more information.

**Partners:** DUC

**Quarter Sections:** SE-21-082-26-W5M



## Scoter

**Site Details:** This 160-acre site is 10 km NW of Grimshaw on the shores of Lac Cardinal and consists of wetland and upland habitat. Wildlife in the area includes moose, white-tailed and mule deer, grouse and waterfowl.

**Restrictions:** Day use only. No open fires. Foot access only. Call Dave Matheson at 780-832-2676 for more information.

**Partners:** DUC

**Quarter Sections:** NW-06-084-24-W5M



## Bolster Uplands

**Site Details:** This 510-acre site is approximately 6 km SW of Watino and consists of important ungulate winter range, upland habitat and haylands. Wildlife in the area includes elk, moose, white-tailed and mule deer, black bear and grouse. The Smoky River, which runs adjacent to the site, provides habitat for walleye and northern pike.

**Restrictions:** Day use only. No open fires. Foot access only.

**Partners:** ACA, DUC, GOA

**Quarter Sections:** NW-27-077-24-W5M, NE-28-077-24-W5M, SW/SE-33-077-24-W5M, SW-34-077-24-W5M



## Faust

**Site Details:** This 15-acre site in Faust consists of mixedwood boreal forest. This site supports a great blue heron rookery. Other wildlife in the area includes white-tailed and mule deer, elk, moose, black bear, grouse and waterfowl.

**Restrictions:** Day use only. No open fires. Foot access only. No hunting. Do not disturb the herons.

**Partners:** ACA, AFGA, Sawridge Inn & Conference Centre, Suncor Energy Foundation, TD Friends of the Environment Foundation

**Quarter Sections:** SE-17-073-11-W5M



## Weberville Uplands

**Site Details:** This 1,600-acre site is approximately 35 km N of Peace River and consists of upland habitat. Wildlife in the area includes elk, moose, white-tailed and mule deer, black bear and grouse.

**Restrictions:** Day use only. No open fires. Foot access only. Obtain landowner permission before crossing private land to access this site.

**Partners:** ACA, GOA

**Quarter Sections:** NE-17-086-22-W5M, SW-19-086-22-W5M, NE/SW/SE-20-086-22-W5M, NW/NE/SW-21-086-22-W5M, NE/SW-28-086-22-W5M





Refrain from discharging firearms for the purpose of target practice or sighting in on conservation sites.

For the safety and enjoyment of all users and neighbouring residences, conduct these activities at a gun range.



## Kinley

**Site Details:** This 160-acre site is approximately 14 km NW of Grimshaw and consists of wetland and upland habitat. Wildlife in the area includes moose, white-tailed and mule deer, black bear, grouse and waterfowl.

**Restrictions:** Day use only. No open fires. Foot access only. Call Dave Matheson at 780-832-2676 for more information.

**Partners:** DUC

**Quarter Sections:** SE-07-084-24-W5M



## East Peace Uplands

**Site Details:** This 1,905-acre site is approximately 35 km NE of Peace River and consists of ungulate winter range, upland and riparian habitat. Wildlife in the area includes white-tailed and mule deer, elk, moose, black bear and grouse.

**Restrictions:** Day use only. No open fires. Foot access only.

**Partners:** ACA, GOA

**Quarter Sections:** NE-08-086-20-W5M, NE-09-086-20-W5M, NW-10-086-20-W5M, NW/NE/SW/SE-16-086-20-W5M, NW/NE/SW/SE-21-086-20-W5M, NE/SE-28-086-20-W5M, NE/SE-33-086-20-W5M



## Deadwood/Peace River

**Site Details:** This 1,532-acre site is 41 km SE of Manning and supports winter range for ungulates including upland and riparian habitat. Prescribed burns have enhanced habitat for ungulates. Wildlife in the area includes elk, moose, white-tailed and mule deer, black bear and grouse. The Peace River provides habitat for walleye and northern pike.

**Restrictions:** Day use only. No open fires. Foot access only.

**Partners:** ACA, GOA, RMEFC

**Quarter Sections:** NW-18-089-20-W5M, SW/SE-19-089-20-W5M, NW/NE-13-089-21-W5M, NW/NE/SW-14-089-21-W5M, NE/SE-15-089-21-W5M, SW/SE-23-089-21-W5M, SW/SE-24-089-21-W5M



## Cardinal River

**Site Details:** This 160-acre site is 35 km N of Peace River and consists of upland, riparian and wetland habitat. Wildlife in the area includes moose, white-tailed and mule deer, black bear and grouse.

**Restrictions:** Day use only. No open fires. Foot access only. Obtain landowner permission before crossing private land to access this site.

**Partners:** ACA, GOA

**Quarter Sections:** NE-24-086-22-W5M



## West Peace Uplands

**Site Details:** This 52-acre site is approximately 32 km NE of Peace River and consists of upland and riparian habitat. Wildlife in the area includes white-tailed and mule deer, moose, black bear and grouse.

**Restrictions:** Day use only. No open fires. Foot access only. Obtain landowner permission before crossing private land to access this site.

**Partners:** ACA, GOA

**Quarter Sections:** SE-35-085-21-W5M



## Whitemud

**Site Details:** This 1,920-acre site is approximately 35 km NW of Peace River and consists of ungulate winter range, upland and riparian habitat. Ungulate habitat enhancement projects have been completed on this site. Wildlife in the area includes white-tailed and mule deer, elk, moose, black bear and grouse. The Whitemud River provides habitat for northern pike, walleye and mountain whitefish.

**Restrictions:** Day use only. No open fires. Foot access only.

**Partners:** ACA, GOA

**Quarter Sections:** NW/NE/SW/SE-33-086-22-W5M, NW/NE/SW/SE-34-086-22-W5M, NW/NE/SW/SE-35-086-22-W5M



## Deep Creek Uplands

**Site Details:** This 1,077-acre site is approximately 40 km NE of Valleyview and consists of ungulate winter range, upland and riparian habitat. Wildlife in the area includes white-tailed and mule deer, elk, moose, black bear and grouse.

**Restrictions:** Day use only. No open fires. Foot access only.

**Partners:** ACA, GOA

**Quarter Sections:** NE-03-073-20-W5M, NE/SE-10-073-20-W5M, NE/SE-15-073-20-W5M, NE/SE-22-073-20-W5M



## Northern Lights Uplands

**Site Details:** This 480-acre site is approximately 40 km NE of Peace River and consists of ungulate winter range and upland habitat. Wildlife in the area includes white-tailed and mule deer, moose, black bear and grouse.

**Restrictions:** Day use only. No open fires. Foot access only.

**Partners:** ACA, GOA

**Quarter Sections:** NE-05-087-20-W5M, NE/SE-08-087-20-W5M



## West Noon Creek

**Site Details:** This 471-acre site is approximately 16 km W of High Prairie, just N of Highway 2A, and consists primarily of upland habitat. Wildlife in the area includes white-tailed and mule deer, moose, black bear and grouse.

**Restrictions:** Day use only. No open fires. Foot access only.

**Partners:** ACA, GOA

**Quarter Sections:** NW/NE/SE-30-074-18-W5M



## Sheehan

**Site Details:** This 320-acre site is approximately 7 km NW of Dixonville and consists of upland and wetland habitat. Wildlife in the area includes moose, white-tailed and mule deer, black bear, grouse and waterfowl.

**Restrictions:** Day use only. No open fires. Foot access only. Livestock may be present. Call Dave Matheson at 780-832-2676 for more information.

**Partners:** DUC

**Quarter Sections:** NW/SW-21-087-24-W5M



## Frank Lake

**Site Details:** This 800-acre site is approximately 15 km NE of Falher and consists of boreal mixedwood forest and a wetland complex that supports trumpeter swans. Several forest clearings have improved ungulate winter range. Wildlife in the area includes moose, elk, white-tailed and mule deer, black bear, grouse and waterfowl.

**Restrictions:** Day use only. No open fires.

**Partners:** ACA, GOA

**Quarter Sections:** NW/NE-33-079-19-W5M, NW-34-079-19-W5M, SW/SE-04-080-19-W5M



## Winagami Southwest 2

**Site Details:** This 160-acre site is 8.8 km W of Winagami Lake Wildland Provincial Park. It is also 7 km N of Kimiwan Lake, a globally significant Important Bird Area (IBA) and Migratory Bird Sanctuary. This site consists entirely of native boreal forest and provides habitat for deer, moose, elk and numerous small furbearers such as marten, lynx and snowshoe hares.

**Restrictions:** Day use only. No open fires. Foot access only.

**Partners:** ACA, Suncor Energy Foundation

**Quarter Sections:** SE-29-076-19-W5M



## Warrensville

**Site Details:** This 640-acre site is NW of Peace River and consists almost entirely of native boreal forest. To access the site, travel 13 km W of Peace River on Highway 2 to RR 233. Turn N and travel 8 km to Twp Rd 844, and then turn E and travel 1.6 km. To the S and NE, you will find a mix of forested and agricultural

land, whereas forest dominates the landscape to the NW. Lac Cardinal lies 6.5 km to the SW and is an important waterfowl area. Several smaller waterbodies are scattered across the surrounding landscape. High densities of ungulates occur in this area, including white-tailed and mule deer, moose and elk.

**Restrictions:** Day use only. No open fires. Foot access only.

**Partners:** ACA, Suncor Energy Foundation

**Quarter Sections:** NE/SE-22-084-23-W5M, NW/SW-23-084-23-W5M



## Northstar

**Site Details:** This approximately 960-acre site is 13 km SW of Manning. Mostly flat, the site consists of a mosaic of mature boreal mixedwood forest, wetland, hayland and old livestock pastures reverting to native cover. Crown land is directly adjacent to the W and S sides of the site. Moose, elk, white-tailed and mule deer, black bear and upland gamebirds can be spotted here.

**Restrictions:** Day use only. No open fires. Foot access only.

**Partners:** ACA, AFGA, Suncor Energy Foundation

**Quarter Sections:** NW/NE/SW/SE-28-090-24-W5M, SE/SW-33-090-24-W5M



## Leddy

**Site Details:** This 480-acre site is 28 km NW of the town of Peace River. Three other conservation sites are within 6 km: North Leddy Lake Uplands (C2-52), Rasmussen Wetland (C2-45) and Warrensville (C2-103). Access to the site is from the paved Secondary Highway 986. Undisturbed boreal forest exists on all quarter sections and is home to moose, white-tailed and mule deer, black bear and upland game birds.

**Restrictions:** Day use only. No open fires. Foot access only.

**Partners:** ACA, Suncor Energy Foundation

**Quarter Sections:** SE-15-085-23-W5M, NE/SE-10-085-23-W5M



## Lac Cardinal West

**Site Details:** This approximately 170-acre site is 20 km NW of Grimshaw and can be accessed via Highway 685 and RR 25-1. Mostly flat, the site consists of a mosaic of wetlands, hayland and boreal mixedwood forest. Lac Cardinal is directly adjacent on the SE side. Abundant moose, elk, white-tailed and mule deer, black bear, upland game birds and waterfowl can be spotted here.

**Restrictions:** Day use only. No open fires. Foot access only.

**Partners:** ACA, AFGA, Suncor Energy Foundation

**Quarter Sections:** Pt.NW/SW-36-083-25-W5M, SW-01-084-25-W5M



## Reinwood

**Site Details:** This 160-acre site is 20 km SE of Deadwood and consists of a young trembling aspen forest that transitions to a mixedwood stand as you move towards the creek that runs through the site. Spend the day exploring a vast network of wildlife trails, but have some rubber boots handy to cross seasonal wetlands and depressions. Wildlife in the area includes moose, white-tailed and mule deer, black bear, small furbearers, upland game birds, waterfowl and songbirds.

**Restrictions:** Day use only. No open fires. Foot access only.

**Partners:** ACA

**Quarter Sections:** NW-07-088-21-W5M



## Salt Creek

**Site Details:** This 160-acre site is 40 km NE of High Prairie via Highway 2 and Secondary Highway 750. It consists of moisture-loving deciduous trees and shrubs, small wetlands, riparian habitat and a hayfield that is reverting to native cover. Salt Creek meanders through the site, providing excellent habitat for waterfowl and shorebirds. Moose, white-tailed deer, black bear, small furbearers and ruffed grouse can be found in the area.

**Restrictions:** Day use only. No open fires. Foot access only.

**Partners:** ACA, Suncor Energy Foundation

**Quarter Sections:** SE-20-076-14-W5M



## Sundew

**Site Details:** This 160-acre site is 6 km S of McLennan via RR 194. It consists primarily of black spruce bog with small patches of trembling aspen. Moose, white-tailed deer, black bear, small furbearers and ruffed grouse can be found in the area.

**Restrictions:** Day use only. No open fires. Foot access only.

**Partners:** ACA, AFGA, Suncor Energy Foundation

**Quarter Sections:** SW-09-077-19-W5M



## Whispering Timber

**Site Details:** This 608-acre site is 36 km N of the town of Peace River via Secondary Highway 743 and Twp Rd 870. It consists entirely of boreal mixedwood vegetation that has naturally regenerated from historical logging that occurred here. The young age class of forest provides excellent habitat for moose, white-tailed deer, elk, black bear, small furbearers and ruffed grouse.

**Restrictions:** Day use only. No open fires. Foot access only.

**Partners:** ACA, AFGA, Suncor Energy Foundation, Wild Elk Federation

**Quarter Sections:** NW/NE/SW/SE-33-086-21-W5M



## North Long Lake

**Site Details:** This 159-acre site is approximately 53 km N of Peace River, and 8 km S of Dixonville in the Chinook Valley. Long Lake is approximately 1 km S of the site. This site has lush riparian habitat of black spruce bog, marsh and fen, as well as mixedwood forest of white and black spruce with scattered aspen and willows. Wildlife in the area includes moose, white-tailed and mule deer, black bear and ruffed grouse.

**Restrictions:** Day use only. No open fires. Foot access only.

**Partners:** ACA, AFGA, and Suncor Energy Foundation

**Quarter Sections:** NE-15-086-24-W5M



## Sturgeon Lake

**Site Details:** This 364-acre site is comprised of boreal forest and borders Sturgeon Lake on the NW corner. It is home to moose, white-tailed and mule deer and black bear, ruffed grouse, songbirds and raptors. This site conserves some critical riparian habitat along Sturgeon Lake and offers recreational access for both hunters and anglers.

**Restrictions:** Day use only. No open fires. Foot Access Only.

**Partners:** ACA, AFGA, NCC

**Quarter Sections:** SW/SE AND PORTION NW-30-070-24-W5M



## Beaton Wetland

**Site Details:** This 320-acre site is approximately 45 km N of Grimshaw and W approximately 6.5 km on Twp Rd 880. The site consists of upland boreal forest and wetland habitat. An unnamed tributary of Beaton Creek flows through the property, creating a large tract of wetland habitat. Wildlife in the area includes white-tailed and mule deer, moose, elk, black bear, waterfowl and grouse.

**Restrictions:** Day use only. No open fires. Foot access only.

**Partners:** AFGA, ECCC, Suncor Energy Foundation

**Quarter Sections:** SW-33-087-24-W5M AND NE-32-087-24-W5M



## East Reno

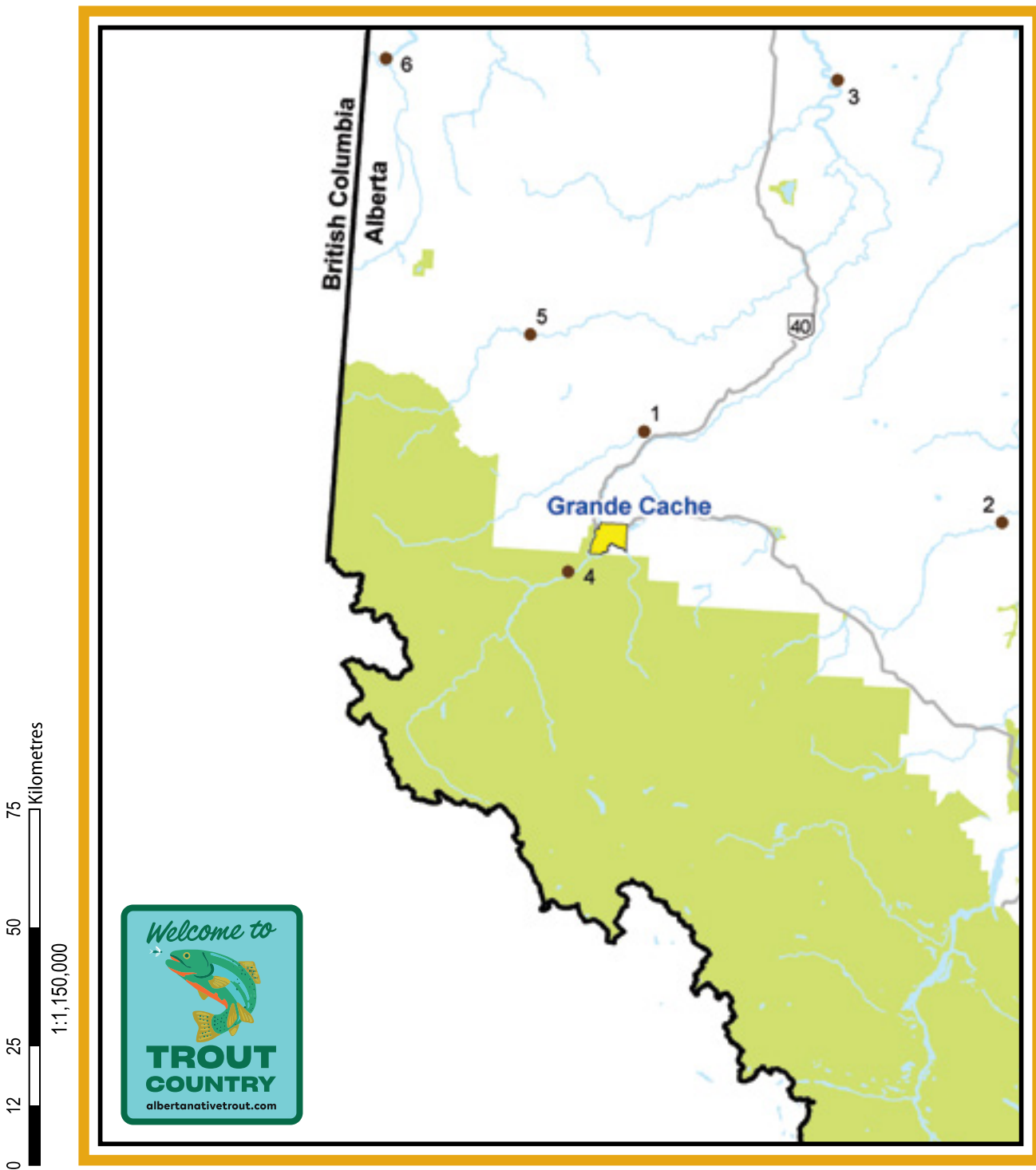
**Site Details:** This 400-acre site is approximately 50 km SE of Peace River on RR 191. The site is composed almost entirely of regenerating upland forest, having been logged a number of years ago. The dense trembling aspen provides excellent browse and cover for big game such as white-tailed deer, moose and elk. Black bears, furbearers and upland game birds can also be found on this site.

**Restrictions:** Day use only. No open fires. Foot access only.

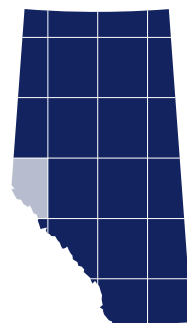
**Partners:** ACA, AFGA, ECCC

**Quarter Sections:** SW AND Pt.SE-36-080-19-W5M, NW-25-080-19-W5M





- Conservation Sites
- Parks and Protected Areas



## See and Share: ABHuntLog

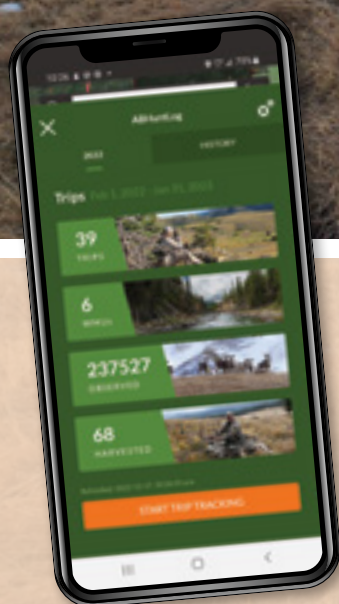
**Did you see a moose while you were tracking a white-tail deer doe, or an elk while you were shed hunting? Exciting, right? Why keep that information to yourself?**

Sightings of harvestable species are vital to conservation. ABHuntLog helps hunters, recreationists, and Métis harvesters keep track of harvestable wildlife encountered while out on the land. Seeing a pronghorn or a moose and recording it in ABHuntLog provides information at the Wildlife Management Unit level that helps biologists manage and conserve populations.

ABHuntLog data complement Government of Alberta aerial surveys and provide valuable information that helps determine hunting licence allocations, and the economic impacts of hunting.

This feature on the iHunter Alberta app not only collects wildlife data, it also helps you. Your personal user-dashboard lets you track information for your mandatory Government of Alberta harvest reporting record at the end of the season, and even helps you to plan for future hunts. You can view data summaries for each Wildlife Management Unit at ABHuntLog.ca. All data are aggregated, and your information remains confidential. 🏞️

photo: ACA, Kelly Riehl



  
**ABHuntLog**

Sharing your data makes  
sense and  
helps all of us.  
Learn more at  
ABHuntLog.ca



# D1



## Sheep Creek

**Site Details:** This 960-acre site is approximately 30 km NE of Grande Cache and supports winter range for ungulates. Ungulate habitat enhancement projects have been completed on this site. Wildlife in the area includes moose, elk, mule deer, black bear, grizzly bear and grouse. Sheep Creek supports a variety of fish species including Arctic grayling, bull trout and mountain whitefish.

**Restrictions:** Day use only. Foot access only. No open fires.

**Partners:** ACA, GOA

**Quarter Sections:** NW-05-059-07-W6M, NW/NE-06-059-07-W6M, SW/SE-07-059-07-W6M, SW-08-059-07-W6M



## Chases Flats

**Site Details:** This 934-acre site is approximately 100 km N of Hinton. It is a wildlife enhancement area where prescribed burning has improved ungulate winter range conditions. Wildlife in the area includes white-tailed and mule deer, elk, moose, black bear and grouse.

**Restrictions:** Day use only. No open fires. Foot access only.

**Partners:** ACA, GOA

**Quarter Sections:** NW-19-057-26-W5M, NW/SW-30-057-26-W5M, NW-13-057-27-W5M, NW/NE-14-057-27-W5M, SE-23-057-27-W5M, SW/SE-NE-24-057-27-W5M, NW/NE/SW/SE-25-057-27-W5M, SE/NE-26-057-27-W5M, SW-36-057-27-W5M



## Gold Creek

**Site Details:** This 1,280-acre site is approximately 65 km SE of Grande Prairie and consists of upland, riparian and wetland habitat. Wildlife in the area includes white-tailed and mule deer, elk, moose, black bear, grouse and waterfowl.

**Restrictions:** Day use only. No open fires. Foot access only.

**Partners:** ACA, GOA

**Quarter Sections:** NW/NE/SW/SE-35-066-04-W6M, NW/NE/SW/SE-36-066-04-W6M



## Kvass Flats

**Site Details:** This 439-acre site is approximately 15 km SW of Grande Cache in the Willmore Wilderness Park. Access the site via the Sulfur Gates Provincial Recreation Area parking lot, followed by a hike along the old road for 5 km. Kvass Flats is a wildlife enhancement area where prescribed burning has improved elk winter range conditions. Wildlife in the area includes white-tailed and mule deer, elk, moose, black bear, grizzly bear and grouse. The Smoky River offers fishing opportunities for mountain whitefish, bull trout and Arctic grayling.

**Restrictions:** Foot access only. No motorized vehicles allowed. User must follow all restrictions for Willmore Wilderness Park.

**Partners:** ACA, GOA

**Quarter Sections:** NW/SW-02-056-09-W6M, NE/SW/SE-03-056-09-W6M



**You're in native trout country!**  
Healthy fish habitat depends on you.  
[AlbertaNativeTrout.com](http://AlbertaNativeTrout.com)



## 5 Porcupine (Grande Cache)

**Site Details:** This 1,920-acre site is approximately 50 km NW of Grande Cache and supports winter range for ungulates including upland and riparian habitat. Ungulate habitat enhancement projects have been completed on this site. Wildlife in the area includes elk, white-tailed and mule deer, moose, grizzly bear, black bear and grouse. The Kakwa River, which runs adjacent to the site, provides habitat for Arctic grayling, bull trout and mountain whitefish.

**Restrictions:** Day use Only. Foot access only. No open fires.

**Partners:** ACA, GOA

**Quarter Sections:** NW/NE/SW/SE-02-061-10-W6M, NW/NE/SW/SE-03-061-10-W6M, NW/NE/SW/SE-04-061-10-W6M



## 6 Wapiti River

**Site Details:** This 2,240-acre site is approximately 41 km SW of Elmworth and consists of upland and riparian habitat. Ungulate habitat enhancement projects have been completed on this site. Wildlife in the area includes elk, moose, white-tailed and mule deer, black bear, grizzly bear and grouse. The Wapiti River provides habitat for northern pike, walleye, Arctic grayling, bull trout and mountain whitefish.

**Restrictions:** Day use only. Foot access only. No open fires.

**Partners:** ACA, GOA

**Quarter Sections:** NW/NE-19-066-13-W6M, NW/NE-20-066-13-W6M, NE/SW/SE-29-066-13-W6M, SW/SE-30-066-13-W6M, SE-32-066-13-W6M, SW/SE-33-066-13-W6M, NE-25-066-14-W6M, SE-36-066-14-W6M

# STEP UP! for Sheep Conservation

**Join our community committed to conserving Alberta's Bighorn Sheep. Discover our upcoming projects, engaging events, our captivating magazine, and our informative newsletter. Membership options are diverse and more accessible than ever before. Start your conservation story.**

Wild Sheep Foundation Alberta  
[wsfab.org](http://wsfab.org)







Map Grid D3 **168**   

### **Fort Lions Community Fish Pond at West River's Edge - ACA Fish Stocking**

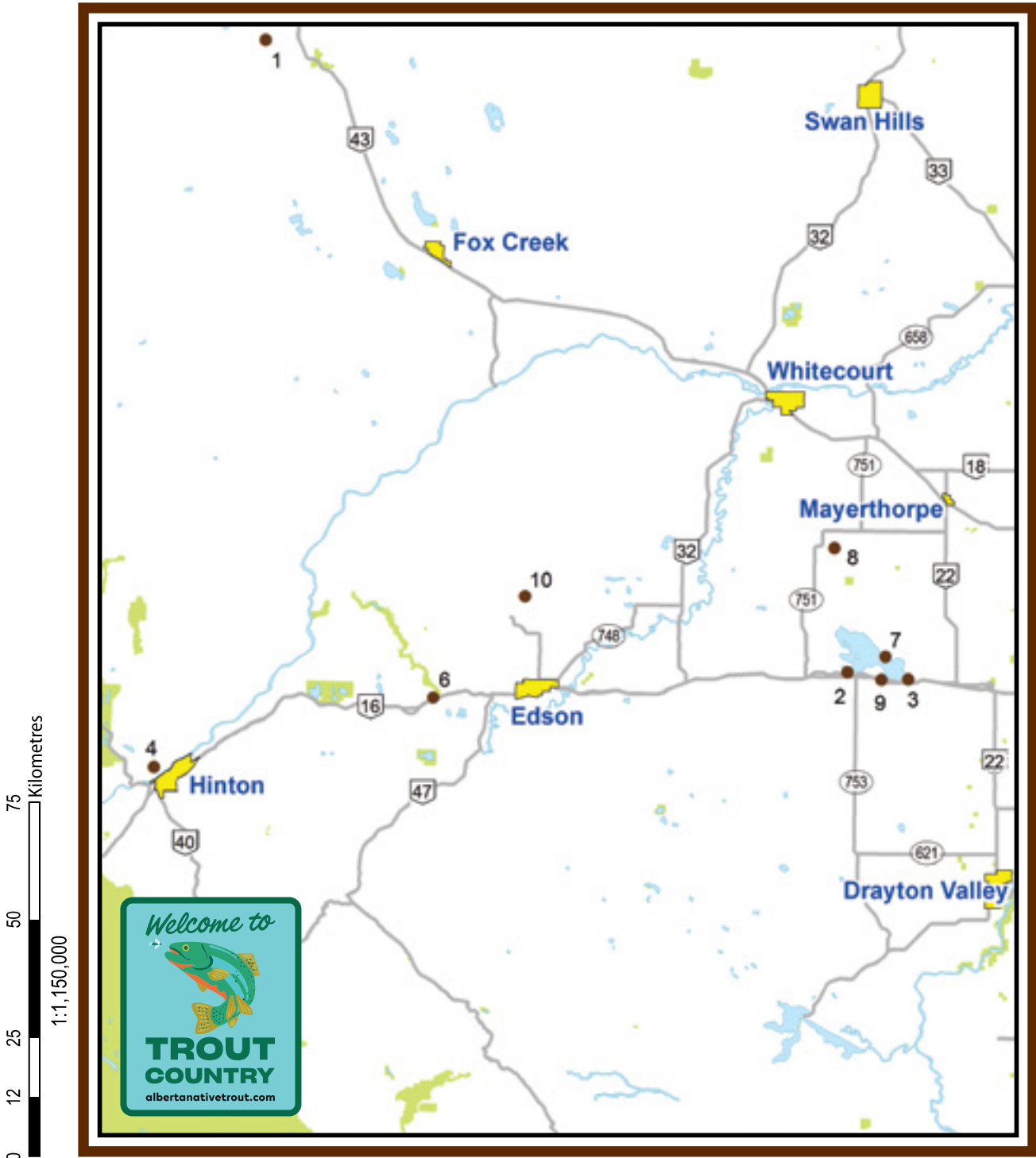


**Site Details:** This beautiful urban pond is easily accessible off Highway 21 on the SW corner of Fort Saskatchewan's West River's Edge Recreational Area. This site is maintained and managed by the City of Fort Saskatchewan. ACA stocks the pond annually with trout, and it also contains yellow perch. With paved walking trails around the pond and plenty of green spaces, this is a great place to take the whole family! Take in ACA's annual Kids Can Catch event to teach your kids how to fish.

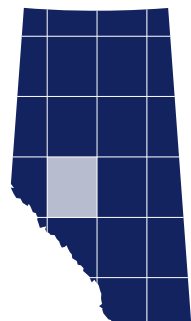
**Partners:** ACA, City of Fort Saskatchewan, Fort Saskatchewan Lions Club

**Photo:** ACA, Charmaine Brunes





- Conservation Sites
- Parks and Protected Areas



# D2

## Securing Habitat Serves Us All: Landowner Habitat Program

As more people call Alberta home, Alberta Conservation Association (ACA) continues to secure tracts of land to conserve important wildlife and fish habitat through land purchases, land donations, and leases on Crown land. This land allows all Albertans to enjoy year-round, sustainable recreational opportunities.

In the case of Parkland County, a long-time agreement with ACA ensures land has been set aside so that diverse forest, muskeg, and wetlands support a variety of wildlife. The County is a Corporate Partner in Conservation, and has waived tens of thousands of dollars in costs to ACA through the partnership.

ACA is looking for more opportunities to work with municipalities that have unused or underutilized land just sitting there. It could be an old garbage dump or gravel pit waiting to be reclaimed and transformed into natural spaces. Municipalities want green spaces for the public to enjoy, and ACA can help by forming agreements, reclaiming habitat, advertising them, and creating a win-win for everyone.



**Magnolia - Landowner  
Habitat Program  
Conservation Site**

**Map Grid D3-204**

*photo: ACA, Roy Schmelzeisen*



**Northleigh - Landowner  
Habitat Program  
Conservation Site**

**Map Grid D3-204**

*photo: ACA, Roy Schmelzeisen*

**Learn more about ACA's Landowner Habitat Program  
at [ab-conservation.com/landowner-habitat-program](http://ab-conservation.com/landowner-habitat-program)**

**What better way to provide hunting, fishing, and  
other recreation than to partner with an organization  
with a proven track record like ACA? Find out more  
by contacting Ken Kranrod at 780-410-1989 or  
[ken.kranrod@ab-conservation.com](mailto:ken.kranrod@ab-conservation.com) 🐾**





**TEMPORARY HUNTING STRUCTURES** may be put into place up to one month before hunting season and must be taken down no more than 14 days after the season ends.



## Asplund Creek

**Site Details:** This 1,384-acre site is approximately 62 km NW of Fox Creek and consists of upland, riparian and wetland habitat. Wildlife in the area includes white-tailed and mule deer, elk, moose, black bear and grouse.

**Restrictions:** Day use only. No open fires. Foot access only.

**Partners:** ACA, GOA

**Quarter Sections:** NE-07-067-22-W5M, NE-02-067-23-W5M, NE/SE-11-067-23-W5M, NW/NE-12-067-23-W5M, SW/SE-13-067-23-W5M, NE/SE-14-067-23-W5M



## Chip Lake Southwest

**Site Details:** This 303-acre site is approximately 125 km W of Edmonton and is situated N of Highway 16 on the SW shore of Chip Lake. The site consists of a sedge marsh extending W of the lake providing excellent habitat and cover for waterfowl. A small spruce forest in the upland portion of the site also provides excellent moose habitat. Recreational opportunities include hunting for waterfowl and ungulates including moose and deer, as well as nature viewing and access to fishing for northern pike.

**Restrictions:** Day use only. No open fires. Foot access only.

**Partners:** ACA, GOA

**Quarter Sections:** NE/SE-31-053-10-W5M, NW and Pt.SW-32-053-10-W5M



## Chip Lake Southeast

**Site Details:** This 127-acre site is approximately 115 km W of Edmonton, N of Highway 16 on the SE shore of Chip Lake. The site provides excellent year-round habitat and forage opportunities for ungulates. Recreational opportunities include hunting for moose and deer, as well as nature viewing.

**Restrictions:** Day use only. No open fires. Foot access only.

**Partners:** ACA, GOA

**Quarter Sections:** Pt.NE-28-053-09-W5M



## Athabasca Ranch

**Site Details:** This 7,825-acre site is approximately 2 km NW of Hinton. The site is a wildlife enhancement area where prescribed burning has improved ungulate winter range conditions. Wildlife in the area includes white-tailed and mule deer, elk, moose, black bear and grouse.

**Restrictions:** Refer to public land use regulations for Athabasca Ranch on the GOA website.

**Partners:** ACA, ARC, GOA, landowners

**Quarter Sections:** NW/NE/SW/SE-07-051-25-W5M, NW/NE/SW/SE-08-051-25-W5M, NW-09-051-25-W5M, NW/NE-15-051-25-W5M, NW/NE/SW/SE-16-051-25-W5M, NW/SW/SE-17-051-25-W5M, NW/NE/SW-18-051-25-W5M, NW/NE/SW/SE-19-051-25-W5M, NW/NE/SW/SE-20-051-25-W5M, NW/NE/SW/SE-21-051-25-W5M, NW/NE/SW/SE-22-051-25-W5M, NW/NE-23-051-25-W5M, SE-26-051-25-W5M, NW/NE/SW-27-051-25-W5M, NW/NE/SW/SE-28-051-25-W5M, NE-01-051-26-W5M, NE/SE-12-051-26-W5M, NW/NE/SW/SE-13-051-26-W5M



## Millers Lake - Lake Aeration

**Site Details:** This 88-acre site is W of Edson and offers good sport fishing opportunities. There is a boat launch, and the lake is stocked



annually by GOA with trout and is aerated in winter through ACA's Lake Aeration Program.

**Restrictions:** Refer to Yellowhead County's rules and regulations regarding parks, trails and natural areas. No gas motors.

**Partners:** ACA, GOA, TUC, West Fraser (Edson Forest Products), Yellowhead County

**Quarter Sections:** SW-08-053-19-W5M



## Chip Lake

**Site Details:** This 180-acre site is approximately 8 km NW of Wildwood on the N shore of Chip Lake. The site is managed as upland nesting cover and winter forage for ungulates. Wildlife in the area includes moose, elk, white-tailed and mule deer, black bear, and waterfowl.

**Restrictions:** Day use only. No open fires. Foot access only.

**Partners:** ACA, AFGA, Morinville Fish & Game, Spruce Grove Fish & Game, St. Albert Fish & Game

**Quarter Sections:** NE/SE-12-054-10-W5M



## Allen

**Site Details:** This 320-acre site is 25 km SW of Mayerthorpe. Access to the SE corner is via RR 105, and is on foot from the gated lease road. Access to the NW corner is via Highway 751 and the undeveloped Twp Rd 564 road allowance. Access from both sides is on foot, and at least a 2 km walk. GPS navigation recommended. Habitat at the site consists of aspen stands with thick understories of native vegetation. Thick alder stands have revegetated old logging areas. Wildlife in the area includes white-tailed deer, elk, moose, black bear and grouse.

**Restrictions:** Day use only. No open fires. Foot access only.

**Partners:** ACA, AFGA

**Quarter Sections:** NW/NE-24-056-11-W5M



## Walters

**Site Details:** This 68-acre site is 73 km E of Edson and 110 km W of Edmonton along Highway 16, immediately S of Chip Lake. There is a dense black spruce bog forest with a heavy Labrador tea understory and pockets of tamarack, lodgepole pine and a small aspen stand in the SW corner. The location of this site makes it a welcome stop for travellers looking to enjoy a natural setting. Wildlife viewing opportunities are possible for black bear (see BearSmart.com), the occasional moose, white-tailed and mule deer and grouse.

**Restrictions:** Day use only. No open fires. Foot access only.

**Partners:** ACA, AFGA

**Quarter Sections:** Pt.NW-25-053-10-W5M



## Edson Creek

**Site Details:** This 155-acre site is approximately 27 km N of Edson. From Edson, travel N and W on Highway 748 for approximately 19 km. Turn N onto Deer Hill Road and travel for approximately 8 km. Site is accessed from the road shortly after crossing a bridge over a tributary of the Edson River that flows W to E through the property. There is a mosaic of mixed forest, stream and wetland in a deep valley with steep slopes, and cleared patches dominated by grasses and shrubs. A mix of cutlines on the site are in various stages of natural regrowth. The surrounding properties are predominantly forested Crown land. Wildlife in the area includes moose, elk, white-tailed and mule deer, black bear and upland game birds. Fish available in this tributary are Arctic grayling, mountain whitefish, rainbow trout, brook trout and burbot.

**Restrictions:** Day use only. No open fires. Foot access only.

**Partners:** ACA

**Quarter Sections:** NE-17-055-17-W5M

**See a poacher, Report A Poacher.**

**REPORT A POACHER**  
www.reportapoacher.com  
1-800-642-3800



Map Grid C2 **1**   

### Dollar Lakes - Lake Aeration

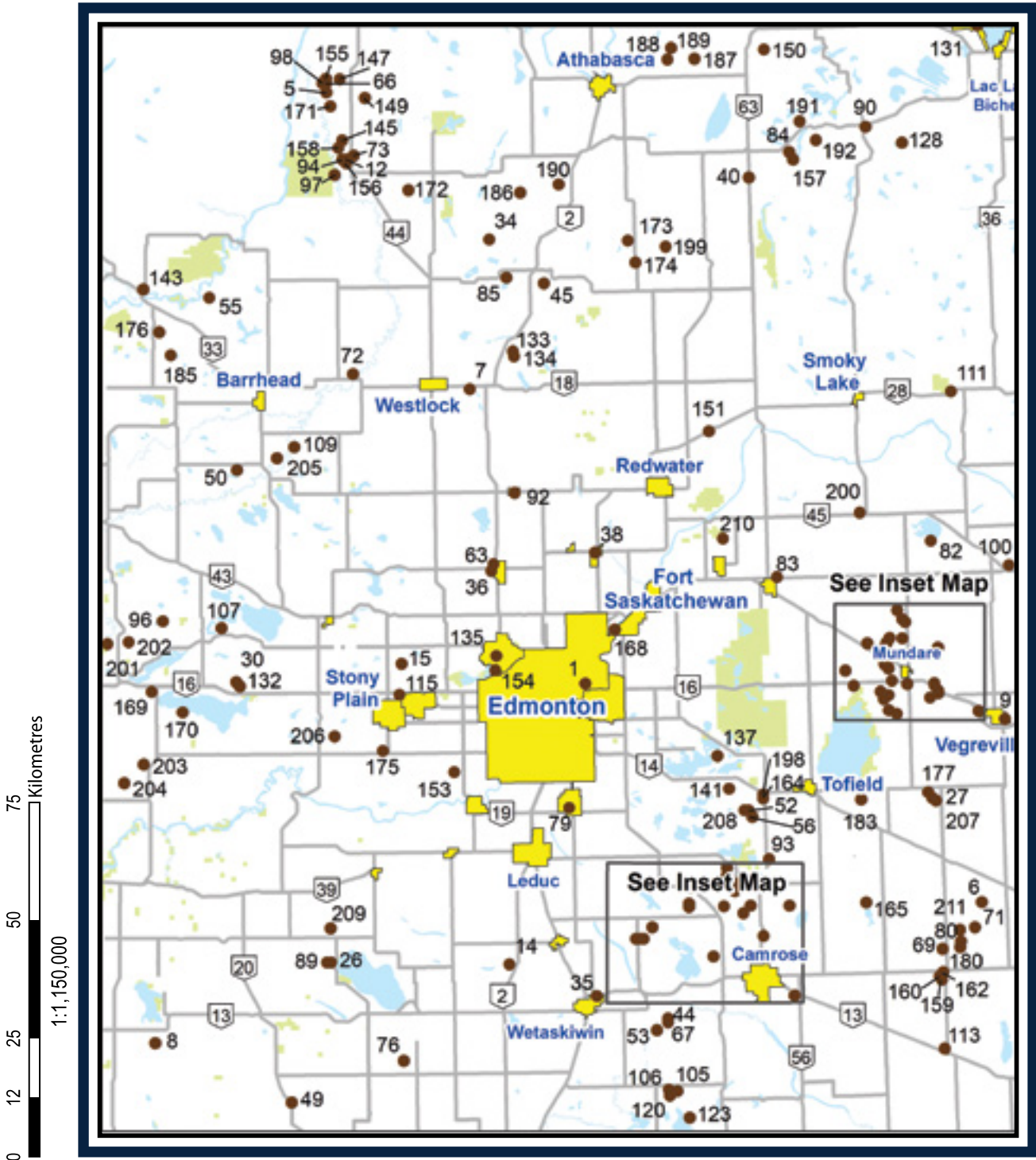


**Site Details:** Venture out to Dollar Lakes approximately 30 km N of Valleyview and chances are you'll witness some of the wildlife wandering through the 50-acre site: white-tailed and mule deer, elk, moose, black bear, grouse, and waterfowl. GOA stocks lakes annually and ACA aerates through its Lake Aeration Project from October through April. Whether you're out hiking, fishing, or hunting, you'll appreciate a few amenities: a gravel boat launch and day-use facilities such as outhouses, garbage bins, gravel walking trail, floating docks, and picnic tables.

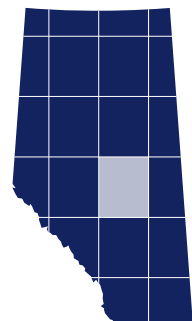
**Partners:** ACA, GOA, Municipal District of Greenview No. 16

**Photo:** ACA





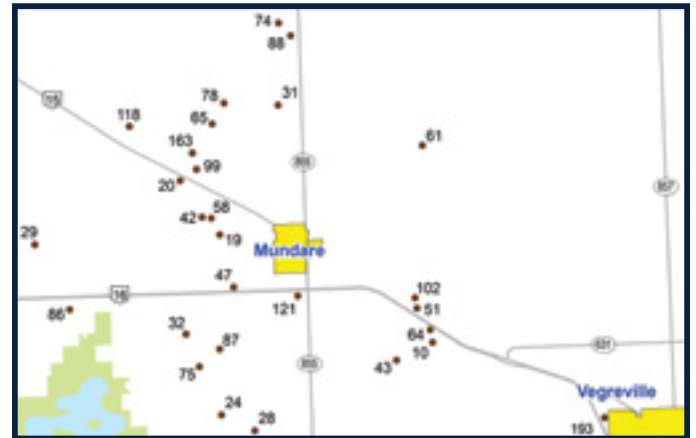
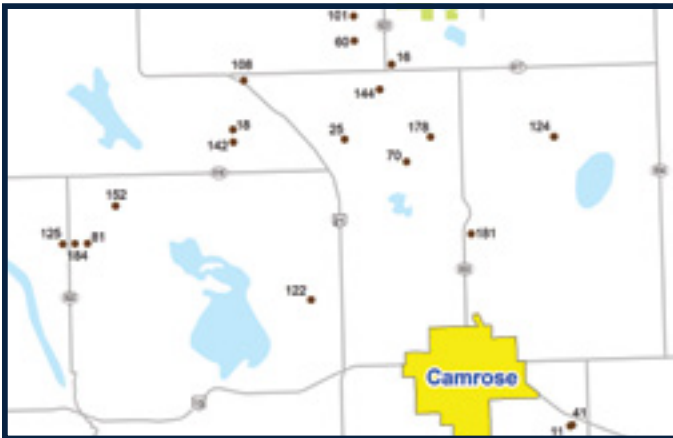
- Conservation Sites
- Parks and Protected Areas





Get the *Alberta Discover Guide* app!  
Free on the App Store and on Google Play!  
Search conservation sites by name, activity, or proximity.

# D3



## Hermitage Park Pond - ACA Fish Stocking

**Site Details:** Hermitage Park Pond is located in Edmonton beside the North Saskatchewan River. From Highway 16 (Yellowhead Trail) take Victoria Trail N for 0.7 km, turn E on Hermitage Road and follow for 0.6 km to Hermitage Park. Turn N at the T-intersection for parking at the ponds. ACA stocks this pond annually with trout, typically before the May long weekend.

**Restrictions:** Day use only. No open fires. Foot access only.

**Partners:** ACA, City of Edmonton, GOA

**Quarter Sections:** Located in Edmonton



## Flatbush

**Site Details:** This 310-acre site is part of the Flatbush group of sites, all situated within 10 km of the hamlet of Flatbush. It is 2.5 km NW of the hamlet, directly NW of the RR 21 and Twp Rd 662 intersection. The site consists of reverting pasture land, upland forest and riparian areas. The 10-acre subdivision on the NE side of NE 14 is private land and not part of the site. Wildlife in the area includes moose, white-tailed and mule deer, elk, black bear and grouse.

**Restrictions:** Day use only. No open fires. Foot access only.

**Partners:** ACA, Suncor Energy Foundation

**Quarter Sections:** NE/SE-14-066-02-W5M



## Steinwand

**Site Details:** This 160-acre site is approximately 16 km SE of Holden and consists of upland, riparian and wetland habitat. Wildlife in the area includes white-tailed deer and waterfowl.

**Restrictions:** Day use only. No open fires. Foot access only. Livestock may be present.

**Partners:** DUC

**Quarter Sections:** NE-16-048-15-W4M



## Rainbow Park Pond - ACA Fish Stocking

**Site Details:** This pond is approximately 7 km E of Westlock. From the junction of Highway 2 and Highway 18 (Clyde Corner), travel 3.2 km W to RR 255, turn S and travel 0.5 km to the Rainbow Park sign. Turn W and follow this road for a short distance to the pond. ACA stocks this pond annually with trout, typically before the May long weekend.

**Restrictions:** Day use only. No open fires. Foot access only.

**Partners:** ACA, GOA, Westlock County

**Quarter Sections:** NE-31-059-25-W4M







### Kramer Pond

**Site Details:** This 33-acre site is approximately 4 km S of Buck Lake. To access this site, travel W of Winfield to the Buck Lake turnoff. Travel S for 3.2 km, then E for 0.6 km, and then N into the site. GOA stocks the pond annually with trout. Facilities include a parking area, garbage bins, a fish cleaning stand and outhouses.

**Restrictions:** Day use only. No open fires. Foot access only.

**Partners:** ACA, GOA

**Quarter Sections:** SW-25-045-06-W5M



### Vegreville Children's Pond - ACA Fish Stocking

**Site Details:** This pond is in Vegreville right beside the iconic "World's Largest Easter Egg." It can be accessed via Highway 16A and 43 Street. ACA stocks this pond annually with trout, typically before the May long weekend.

**Restrictions:** Day use only. No open fires. Foot access only.

**Partners:** ACA, GOA, Town of Vegreville

**Quarter Sections:** Located in Vegreville



### Ashmore/Antonchuk

**Site Details:** This 150-acre site is approximately 8 km SE of Mundare and consists of upland, riparian and wetland habitat. Wildlife in the area includes white-tailed deer and waterfowl.

**Restrictions:** Day use only. No open fires. Foot access only. Livestock may be present.

**Partners:** DUC

**Quarter Sections:** SE-02-053-16-W4M



### Camrose

**Site Details:** This 112-acre site is approximately 8 km SE of Camrose along Highway 13. The site has a reclaimed coal mine and includes a trout fishery (see Pleasure Island Conservation Site at D3-41). The large wetlands are managed for optimal waterfowl production with idled nesting cover, managed cover and a spring backflood.

**Restrictions:** Day use only. No open fires. Foot access only.

**Partners:** ACA, AFGA, Camrose and District Fish & Game Association

**Quarter Sections:** SW-20-046-19-W4M



### North Fawcett 2

**Site Details:** This 160-acre site is part of the North Fawcett group of sites, all situated within 10 km of the hamlet of Fawcett. It is on the S side of Twp Rd 650, 1 km W of Highway 44, and approximately 4 km NW of Fawcett. It is directly E of North Fawcett (D3-94) and N of portions of North Fawcett 6 (D3-156). Site habitat is open pasture mixed with native boreal forest. Over the years, a variety of trees have been planted on the site and DUC has restored 20 acres of wetland habitat.

**Restrictions:** Day use only. No open fires. Foot access only.

**Partners:** ACA, DUC, Shell Canada Limited

**Quarter Sections:** NW-32-064-01-W5M



### Millet Fish and Game

**Site Details:** This 154-acre site is approximately 16 km SW of Millet and is managed by the Millet Fish & Game Club.

**Restrictions:** Contact Millet Fish & Game.

**Partners:** AFGA, Millet Fish & Game

**Quarter Sections:** SW-17-047-25-W4M



### Muir Lake - Lake Aeration

**Site Details:** This 72-acre lake is 10 km NE of Stony Plain and provides good sport fishing opportunities. GOA stocks the pond annually with trout and it is aerated in winter through ACA's Lake Aeration Program.

**Restrictions:** Refer to Parkland County's rules and regulations regarding parks, trails, and natural areas.

**Partners:** ACA, GOA, Parkland County, FESA

**Quarter Sections:** NW-32-053-27-W4M



### Porcupine (Camrose)

**Site Details:** This 160-acre site is approximately 10 km E of Hay Lakes and consists of upland, riparian and wetland habitat. Wildlife in the area includes moose, white-tailed and mule deer, grouse and waterfowl.

**Restrictions:** Day use only. No open fires. Foot access only.

**Partners:** DUC

**Quarter Sections:** SW-05-049-20-W4M



### Morning Glory

**Site Details:** This 155-acre site is approximately 4 km S of Hay Lakes and consists of upland, riparian and wetland habitat. Wildlife in the area includes moose, white-tailed and mule deer, grouse and waterfowl.

**Restrictions:** Day use only. No open fires. Foot access only. Livestock may be present.

**Partners:** DUC

**Quarter Sections:** NE-19-048-21-W4M



### Eschak

**Site Details:** This 240-acre site is approximately 8 km W of Mundare and consists of wetland, grassland and bush habitat. Wildlife in the area includes white-tailed deer and waterfowl.

**Restrictions:** Day use only. No open fires. Foot access only. Livestock may be present.

**Partners:** DUC

**Quarter Sections:** NE-23-053-17-W4M, E HALF NW-23-053-17-W4M



### Daly

**Site Details:** This 104-acre site is approximately 7 km NW of Mundare and consists of wetland, grassland and bush habitat. Wildlife in the area includes white-tailed and mule deer and waterfowl.

**Restrictions:** Day use only. No open fires. Foot access only. Livestock may be present.

**Partners:** DUC

**Quarter Sections:** NW/SW-34-053-17-W4M



### Annie

**Site Details:** This 160-acre site is approximately 13 km SW of Mundare and consists of wetland, grassland and bush habitat. Wildlife in the area includes white-tailed and mule deer and waterfowl.

**Restrictions:** Day use only. No open fires. Foot access only. Livestock may be present.

**Partners:** DUC

**Quarter Sections:** SW-26-052-17-W4M



### Lyseng

**Site Details:** This 156-acre site is approximately 20 km NW of Camrose and consists of upland, riparian and wetland habitat. Wildlife in the area includes moose, white-tailed and mule deer, grouse and waterfowl.

**Restrictions:** Day use only. No open fires. Foot access only. Livestock may be present.

**Partners:** DUC

**Quarter Sections:** SW-24-048-21-W4M

# Support these sites!





## George and Joan Mitchell Memorial

**Site Details:** This 160-acre site is at the NW corner of Pigeon Lake in the Parkland region of central Alberta. The vegetation consists of mature native shrubs and grasses. Wildlife in the area includes white-tailed and mule deer, moose, black bear and grouse. Tide Creek runs through the property and provides important spawning areas for walleye, northern pike, spottail shiner and longnose whitesucker.

**Restrictions:** Day use only. No open fires. Foot access only.

**Partners:** ACA, AFGA, GOA, Zone 3 Fish & Game clubs

**Quarter Sections:** NW-14-047-02-W5M



## Casavant

**Site Details:** This 80-acre site is approximately 14 km N of Holden and consists of upland, riparian and wetland habitat. Wildlife in the area includes white-tailed deer and waterfowl.

**Restrictions:** Day use only. No open fires. Foot access only. Livestock may be present.

**Partners:** DUC

**Quarter Sections:** S HALF NE-28-050-16-W4M



## Sanpro

**Site Details:** This 160-acre site is approximately 11 km SW of Mundare and consists of upland, riparian and wetland habitat. Wildlife in the area includes white-tailed deer and waterfowl.

**Restrictions:** Day use only. No open fires. Foot access only. Livestock may be present.

**Partners:** DUC

**Quarter Sections:** NW-24-052-17-W4M



## Martyschuk 80

**Site Details:** The 80-acre site is 11 km W of Mundare and consists of upland, riparian and wetland habitat. Wildlife in the area includes waterfowl.

**Restrictions:** Day use only. No open fires. Foot access only. Livestock may be present.

**Partners:** DUC

**Quarter Sections:** E HALF NE-23-053-18-W4M



## Wabamun/Whitewood

**Site Details:** This 532.5-acre site is approximately 4 km N of Wabamun and N of the East Pit Lake Conservation Site (D3-132). The site is composed of transition zone forests between aspen parkland and boreal/mixedwood. Several wetlands and sedge meadows are present. Wildlife in the area includes white-tailed and mule deer, moose, grouse and waterfowl.

**Restrictions:** Day use only. No open fires. Foot access only.

**Partners:** ACA, AFGA, ALF, Busby Fish & Game, Fort Saskatchewan Fish & Game, Lethbridge Fish & Game, Mayerthorpe Fish & Game, Millet Fish & Game, Morinville Fish & Game, Sherwood Park Fish & Game, Spruce Grove Fish & Game, St. Albert Fish & Game, Stony Plain Fish & Game, Thorsby Fish & Game, TransAlta, Vegreville Fish & Game, Wabamun Fish & Game, Whitecourt Fish & Game, Zone 4 Fish & Game

**Quarter Sections:** NE-22-053-04-W5M, SW-23-053-04-W5M, SE-23-053-04-W5M AND SW-24-053-04-W5M



## Hoelsing 80

**Site Details:** This 70-acre site is 8 km NW of Mundare and consists of upland, riparian and wetland habitat. Wildlife in the area includes white-tailed deer and waterfowl.

**Restrictions:** Day use only. No open fires. Foot access only. Livestock may be present.

**Partners:** DUC

**Quarter Sections:** W HALF NW-07-054-16-W4M



## Hewko

**Site Details:** This 160-acre site is approximately 10 km SW of Mundare and consists of wetland, grassland and bush habitat. Wildlife in the area includes waterfowl.

**Restrictions:** Day use only. No open fires. Foot access only. Livestock may be present.

**Partners:** DUC

**Quarter Sections:** NW-03-053-17-W4M



## Phantom River

**Site Details:** This 59-acre site is approximately 16 km W of Perryvale and consists of open meadow riparian areas and mature mixedwood forest. Access is through a road allowance at the junction of RR 251 and Twp Rd 632. The site is 1 km S of this junction. Though small, the site borders protected Crown lands on its W and S sides, and provides a habitat buffer between Bolloque Creek, which flows through the site, and a grazing lease on its N and E sides. Wildlife in the area includes moose, white-tailed and mule deer, black bear and ruffed grouse.

**Restrictions:** Day use only. No open fires. Foot access only.

**Partners:** ACA, GOA

**Quarter Sections:** SW-12-063-25-W4M



## Wetaskiwin Lions Trout Pond - ACA Fish Stocking

**Site Details:** This pond is on the NE side of Wetaskiwin. It is E of Highway 814 along Highway 13 in the Wetaskiwin Lions Campground. ACA stocks this pond annually with trout, typically before the May long weekend.

**Restrictions:** No open fires. Foot access only. Users are subject to Wetaskiwin Lions Club campground restrictions.

**Partners:** ACA, GOA, Wetaskiwin Lions Club

**Quarter Sections:** Located in Wetaskiwin



## Heritage Lake - ACA Fish Stocking

**Site Details:** Heritage Lake is less than 1 km W of Morinville. From Highway 2, turn W at Morinville on Highway 642 and travel 0.7 km. The lake is immediately S of the highway and can be accessed from the Morinville RV Park. ACA annually stocks this pond with trout, typically before the May long weekend.

**Restrictions:** Day use only. No open fires. Foot access only.

**Partners:** ACA, GOA, Town of Morinville

**Quarter Sections:** NW-33-055-25-W4M



Get your **Alberta Discover Guide** app

Free on the App Store and on Google Play! Search conservation sites by name, activity, or proximity.



## Gibbons Pond - ACA Fish Stocking

**Site Details:** This pond is in the Village of Gibbons in Echo Glen Park, which is northwest of the junction of 52 Street and 50 Avenue. ACA annually stocks this pond with trout, typically before the May long weekend.

**Restrictions:** Day use only. No open fires. Foot access only.

**Partners:** ACA, GOA, Nutrien, Town of Gibbons

**Quarter Sections:** Located in Gibbons



## Boyle Pond - ACA Fish Stocking

**Site Details:** This 10-acre pond is situated on the W side of Highway 831, 5.5 km S of Boyle. Visitors can try their luck at catching trout, watching wildlife or simply relaxing. Facilities include an observation platform with interpretive signage, a camp kitchen, picnic area and ample parking. It is stocked annually by ACA with trout, typically before the May long weekend.

**Restrictions:** Day use only. Fires are permitted in the designated campfire sites only.

**Partners:** ACA, Athabasca County, GOA

**Quarter Sections:** NE-16-064-19-W4M





Refrain from discharging firearms for the purpose of target practice or sighting in on conservation sites.

For the safety and enjoyment of all users and neighbouring residences, conduct these activities at a gun range.



### 41 Pleasure Island Fish Pond - ACA Fish Stocking

**Site Details:** This pond is approximately 8 km SE of Camrose and is accessed S of Highway 13 on RR 195. ACA annually stocks this pond with trout, typically before the May long weekend. Seasonal closures may be in affect during thin, unsafe ice conditions.

**Restrictions:** Day use only. No open fires. Foot access only.

**Partners:** ACA, Camrose and District Fish & Game Association, GOA

**Quarter Sections:** SW-20-046-19-W4M



### 42 Kotlarchuk 80

**Site Details:** This 80-acre site is 4 km W of Mundare and consists of upland, riparian and wetland habitat. Wildlife in the area includes white-tailed deer and waterfowl.

**Restrictions:** Day use only. No open fires. Foot access only. Livestock may be present.

**Partners:** DUC

**Quarter Sections:** E HALF SE-27-053-17-W4M



### 43 Ferleyko 1

**Site Details:** This 80-acre site is 9 km SE of Mundare and consists of upland, riparian and wetland habitat. Wildlife in the area includes waterfowl.

**Restrictions:** Day use only. No open fires. Foot access only. Livestock may be present.

**Partners:** DUC

**Quarter Sections:** W HALF NE-34-052-16-W4M



### 44 Eikerman

**Site Details:** This 160-acre site is approximately 13 km SE of Wetaskiwin and consists of a mix of upland aspen forest and small wetlands in which moose, white-tailed deer, and grouse abound. To access, travel S on Highway 822 from the hamlet of Gwynne, then E on Twp Rd 462 and S on RR 223 for 1.6 km. This is the NE corner of the property.

**Restrictions:** Day use only. No open fires. Foot access only.

**Partners:** ACA, GOA

**Quarter Sections:** NE-04-046-22-W4M



### 45 Tawatinaw

**Site Details:** This 160-acre site is approximately 32 km NE of Westlock. Access is from Twp Rd 621, which turns N to meet RR 241 and bisects the site. The site consists mostly of mature aspen forest with a thick understory. Wildlife in the area includes moose, white-tailed and mule deer, black bear and ruffed grouse.

**Restrictions:** Day use only. No open fires. Foot access only.

**Partners:** ACA, GOA

**Quarter Sections:** SE-11-062-24-W4M



### 47 Liber 80

**Site Details:** This 80-acre site is 5 km SW of Mundare and consists of upland, riparian and wetland habitat. Wildlife in the area includes white-tailed deer and waterfowl.

**Restrictions:** Day use only. No open fires. Foot access only. Livestock may be present.

**Partners:** DUC

**Quarter Sections:** S HALF SE-14-053-17-W4M



### 49 Nugget Pond - ACA Fish Stocking

**Site Details:** ACA annually stocks this pond with trout, typically before the May long weekend. Mobility-impaired access improvements include a wheelchair-friendly asphalt path, casting platform and outhouse. From the hamlet of Bluffton travel N on Highway 20, E on Twp Rd 442, N on RR 30 for 0.75 km and turn W into the site.

**Restrictions:** Day use only. No open fires. Foot access only.

**Partners:** ACA, GOA, Safari Club International

**Quarter Sections:** SE-14-044-03-W5M



### 50 Gardenview

**Site Details:** This 100-acre site is 20 km SW of Barrhead and consists of approximately 100 acres of upland habitat next to a wetland. Take Highway 33 S from Barrhead to Highway 654. Travel W on Highway 654 for 4.9 km and then S on RR 41 for 2.2 km. The range road runs through the site, and there is a parking area and signage. The uplands are reclaimed from a previous cultivation lease and are predominantly grassland with some planted shrubs and tree encroachment from scattered clumps of aspen. The open grassland is used by upland nesting songbirds and ducks. The adjacent wetland is an important breeding and staging area for waterfowl.

**Restrictions:** Day use only. No open fires. Foot access only.

**Partners:** ACA, County of Barrhead, GOA

**Quarter Sections:** SE-11-058-04-W5M



### 51 Ramsay

**Site Details:** This 106-acre site is approximately 9 km SE of Mundare and consists of upland, riparian and wetland habitat. Wildlife in the area includes white-tailed deer and waterfowl.

**Restrictions:** Day use only. No open fires. Foot access only. Livestock may be present.

**Partners:** DUC

**Quarter Sections:** SW-11-053-16-W4M



### 52 Sherwood Park 1

**Site Details:** This 160-acre site is approximately 10 km SW of Tofteld and consists of native parkland and managed forage. From Highway 14, turn S on Secondary Highway 833 to Twp Rd 504. Follow Twp Rd 504 W to RR 203. The site is on the W side of RR 203 and the S side of Twp Rd 504. The wetlands support a diversity of waterfowl and the uplands are managed for nesting cover and winter forage. Wildlife in the area includes white-tailed deer, moose, grouse and waterfowl.

**Restrictions:** Day use only. No open fires. Foot access only.

**Partners:** ACA, AFGA, DUC, NE Alberta Fish & Game, Sherwood Park Fish & Game

**Quarter Sections:** NE-21-050-20-W4M



### 53 Greenwall

**Site Details:** This 640-acre site is approximately 13 km SE of Wetaskiwin and consists of native parkland with a mix of upland aspen forest and small wetlands. From Highway 2A at Wetaskiwin, travel E on Highway 613 for 16 km. Travel S on RR 224 for 3.2 km and then W 0.4 km to a parking lot. Wildlife in the area includes white-tailed deer, moose and grouse.



# Size does matter.

## Know where to draw the line. Fish Responsibly.



**REPORT A POACHER**  
www.reportapoacher.com  
1-800-642-3800

**Restrictions:** Day use only. No open fires. Foot access only.

**Partners:** ACA, GOA

**Quarter Sections:** NW-29-045-22-W4M, SE-31-045-22-W4M, NE/SW-32-045-22-W4M



## West Neerlandia

**Site Details:** This 160-acre site is approximately 22 km NW of Barrhead and 12 km W of the hamlet of Neerlandia. It is 800 m W of RR 44. There is no direct road access to the site, but it can be accessed on foot via Crown land to the N. This is a mixedwood forest of aspen, spruce tamarack and birch, with low-lying wetlands. There is a 7-acre field on the site's E side. Wildlife in the area includes moose, white-tailed and mule deer, black bear and ruffed grouse.

**Restrictions:** Day use only. No open fires. Foot access only.

**Partners:** ACA, AFGA, GOA, Suncor Energy Foundation

**Quarter Sections:** NW-32-061-04-W5M



## Sherwood Park 2

**Site Details:** This 80-acre site is managed by the Sherwood Park Fish & Game Association.

**Restrictions:** Contact Sherwood Park Fish & Game.

**Partners:** AFGA, Sherwood Park Fish & Game

**Quarter Sections:** NW-15-050-20-W4M



## Rozumniak 80

**Site Details:** This 80-acre site is approximately 3 km W of Mundare and consists of upland, riparian and wetland habitat. Wildlife in the area includes white-tailed deer and waterfowl.

**Restrictions:** Day use only. No open fires. Foot access only. Livestock may be present.

**Partners:** DUC

**Quarter Sections:** W HALF SW-26-053-17-W4M



## Churchill

**Site Details:** This 156-acre site is approximately 10 km NE of Hay Lakes and consists of upland, riparian and wetland habitat. Wildlife in the area includes moose, white-tailed and mule deer, grouse and waterfowl.

**Restrictions:** Day use only. No open fires. Foot access only.

**Partners:** DUC

**Quarter Sections:** SE-12-049-21-W4M



## Seniuk Native 80

**Site Details:** This 80-acre site is approximately 10 km NE of Mundare and consists of wetland, grassland and bush habitat. Wildlife in the area includes white-tailed deer and waterfowl.

**Restrictions:** Day use only. No open fires. Foot access only. Livestock may be present.

**Partners:** DUC

**Quarter Sections:** E HALF SE-02-054-16-W4M



## Morinville Fish and Game Pond - ACA Fish Stocking

**Site Details:** This pond is in Morinville. From Highway 2, turn E on Highway 642 (100 Ave.), then N onto 107 St. for about 0.5 km and E on 103 Ave. ACA annually stocks this pond with trout, typically before the May long weekend.

**Restrictions:** Day use only. No open fires. Foot access only.

**Partners:** ACA, GOA, Morinville Fish & Game Association, Town of Morinville

**Quarter Sections:** Located in Morinville



## Turchin

**Site Details:** This 63-acre site is approximately 8 km SE of Mundare and consists of upland, riparian and wetland habitat. Wildlife in the area includes white-tailed deer and waterfowl.

**Restrictions:** Day use only. No open fires. Foot access only. Livestock may be present.

**Partners:** DUC

**Quarter Sections:** NE-02-053-16-W4M



## Andruchow

**Site Details:** This 80-acre site is approximately 8 km NW of Mundare and consists of wetland, grassland and bush habitat. Wildlife in the area includes white-tailed and mule deer and waterfowl.

**Restrictions:** Day use only. No open fires. Foot access only. Livestock may be present.

**Partners:** DUC

**Quarter Sections:** S HALF SW-11-054-17-W4M



## Flatbush 2

**Site Details:** This 140-acre site is part of the Flatbush group of sites, all situated within 10 km of the hamlet of Flatbush. It is 4.5 km from the hamlet, directly SW of the RR 21 and Twp Rd 664 intersection. Flatbush 3 and 6 (D3-98 and D3-155) neighbour this site. Two 10-acre subdivisions on the quarter section are private land and not part of the site. Wildlife in the area includes moose, white-tailed and mule deer, elk, black bear and grouse.

**Restrictions:** Day use only. No open fires. Foot access only.

**Partners:** ACA, Total E&P Canada

**Quarter Sections:** NE-23-066-02-W5M



## Krause H

**Site Details:** This 156-acre site is approximately 12 km SW of Bittern Lake and consists of upland, riparian and wetland habitat. Wildlife in the area includes moose, white-tailed and mule deer, grouse and waterfowl.

**Restrictions:** Day use only. No open fires. Foot access only. Livestock may be present.

**Partners:** DUC

**Quarter Sections:** SE-04-046-22-W4M



## Daysland

**Site Details:** This 964-acre site is approximately 20 km S of Holden. Access is on the E side from Highway 855, on the N side from Twp Rd 474, on the W side from RR 163 or on the S side from Twp Rd 472. The site has a typical parkland mix of small wetlands, small deciduous forest stands and open fields. Wildlife in the area includes moose and white-tailed and mule deer.

**Restrictions:** Day use only. No open fires. Foot access only.

**Partners:** ACA, DUC, GOA

**Quarter Sections:** NW/NE/SW/SE-15-047-16-W4M, NW/SW-22-047-16-W4M



## Dobbie

**Site Details:** This 153-acre site is approximately 13 km NW of Camrose and consists of upland, riparian and wetland habitat. Wildlife in the area includes moose, white-tailed and mule deer, grouse and waterfowl.

**Restrictions:** Day use only. No open fires. Foot access only. Livestock may be present.

**Partners:** DUC

**Quarter Sections:** SE-17-048-20-W4M



## Winczura

**Site Details:** This 320-acre site is approximately 20 km SE of Holden and consists of wetland, grassland and bush habitat. Wildlife in the area includes white-tailed and mule deer and waterfowl.

**Restrictions:** Day use only. No open fires. Foot access only. Livestock may be present.

**Partners:** DUC

**Quarter Sections:** NE/SE-32-047-15-W4M







## Rossington

**Site Details:** This 319-acre site along the Pembina River is approximately 20 km E of Barrhead. While there is no direct road access, it is 350 m N of Highway 18 and can be accessed on foot along the river or through a narrow public access corridor located directly N of the site sign. The access trail follows the treeline W of a cultivated field. The site includes the quarters listed on the E side of the Pembina River, except for the cultivated lands, which are held under a farm development lease. The site does not include the portion of NW-09 N of the oxbow or those portions of quarter sections on the W side of the Pembina River. It is mostly forested with mature trembling aspen. Part of an oxbow lake enters the site on the E side, providing habitat for ducks and other wetland species. Other wildlife in the area includes moose, white-tailed and mule deer, black bear and ruffed grouse. Fish species in the Pembina River include northern pike, walleye and goldeye.

**Restrictions:** Day use only. No open fires. Foot access only. To enter the farm development lease, refer to access and restrictions on GOA's website.

**Partners:** ACA, GOA

**Quarter Sections:** NE/SE-08-060-01-W5M, NW/SW-09-060-01-W5M, SE-17-060-01-W5M



## North Fawcett 4

**Site Details:** This 146-acre site is part of the North Fawcett group of sites, all situated within 10 km of the hamlet of Fawcett. It is approximately 4 km N of Fawcett on the NE side of the intersection between Highway 44 and Twp Rd 650. A 14-acre subdivision on the S side of the site next to Twp Rd 650 is private land and not part of the site. Habitat is diverse and ranges from low-lying areas dominated by ephemeral wetlands and willow, to dry pine-dominated microsites. Wildlife in the area includes moose, white-tailed and mule deer, elk, black bear and grouse.

**Restrictions:** Day use only. No open fires. Foot access only.

**Partners:** ACA, Shell Canada Limited

**Quarter Sections:** SW-04-065-01-W5M



## Rehlau

**Site Details:** This 41-acre site approximately 11 km NW of Mundare and consists of upland, riparian and wetland habitat. Wildlife in the area includes white-tailed deer and waterfowl.

**Restrictions:** Day use only. No open fires. Foot access only. Livestock may be present.

**Partners:** DUC

**Quarter Sections:** SW-30-054-16-W4M



## Kormish 80

**Site Details:** This 80-acre site is 10 km SW of Mundare and consists of upland, riparian and wetland habitat. Wildlife in the area includes white-tailed deer and waterfowl.

**Restrictions:** Day use only. No open fires. Foot access only. Livestock may be present.

**Partners:** DUC

**Quarter Sections:** W HALF NE-34-052-17-W4M



## Mound Red Reservoir - ACA Fish Stocking

**Site Details:** Mound Red Reservoir features a large stocked pond, native woodland habitat and a campground. ACA stocks this pond annually with trout, typically before the May long weekend. Migratory birds like ducks and geese frequent the pond, and you might see a moose feeding on weeds in the pond. From Wetaskiwin travel W on Highway 13. At the village of Westeros travel S on RR 10, then E on Twp Rd 452 and S at the sign for Mound Red Reservoir.

**Restrictions:** No open fires. Foot access only.

**Partners:** ACA, GOA, Wetaskiwin County

**Quarter Sections:** NW-11-045-28-W4M



## Cherniawski

**Site Details:** This 120-acre site is approximately 10 km N of Mundare and consists of upland, riparian and wetland habitat. Wildlife in the area includes white-tailed deer and waterfowl.

**Restrictions:** Day use only. No open fires. Foot access only. Livestock may be present.

**Partners:** DUC

**Quarter Sections:** SE-36-054-17-W4M



## Granger

**Site Details:** This 80-acre site is 7 km NW of Mundare and consists of upland, riparian and wetland habitat. Wildlife in the area includes waterfowl.

**Restrictions:** Day use only. No open fires. Foot access only. Livestock may be present.

**Partners:** DUC

**Quarter Sections:** W HALF NE-11-054-17-W4M



## Don Sparrow Lake - ACA Fish Stocking

**Site Details:** This pond is in Beaumont's Four Seasons Park. From Highway 625 turn N onto 60 St. Follow this road for 0.8 km to the parking lot. The pond is NW of the spray park. ACA annually stocks this pond with trout, typically before the May long weekend.

**Restrictions:** Day use only. No open fires. Foot access only.

**Partners:** ACA, City of Beaumont, GOA, SysGen Solutions Group, TUC - Northern Lights Fly Fishers

**Quarter Sections:** Located in Beaumont



## French

**Site Details:** This 80-acre site is 20 km SE of Holden and consists of upland, riparian and wetland habitat. Wildlife in the area includes white-tailed deer and waterfowl.

**Restrictions:** Day use only. No open fires. Foot access only.

**Partners:** DUC

**Quarter Sections:** E HALF NE-24-047-16-W4M



## Ambler

**Site Details:** This 120-acre site is approximately 11 km N of Gwynne and consists of upland, riparian and

wetland habitat. Wildlife in the area includes moose, white-tailed and mule deer, grouse and waterfowl.

**Restrictions:** Day use only. No open fires. Foot access only. Livestock may be present.

**Partners:** DUC

**Quarter Sections:** SE-31-047-22-W4M



## Whitford Lake

**Site Details:** This 738-acre site is E of Andrew. Quarter section NE 10 is SW of the intersection between Twp Rd 562 and RR 162. Take RR 162 N to reach the quarter sections NW/NE 14 and SW/SE 23 on Whitford Lake. Whitford Lake is a good example of a shallow lake system that provides open water for waterfowl in wet years and ground-nesting opportunities for songbirds and marsh birds in dry years. Located 1.6 km E of the Whitford Lake quarters are SW/SE 18 which are on the N end of what is known as Whitford Rush. This wetland is mostly dry during dry years but fills up with water in wet years, providing additional waterfowl habitat.

**Restrictions:** Day use only. No open fires. Foot access only.

**Partners:** ACA, Alberta Ecotrust, County of Lamont, County of Two Hills, GOA, PFRA - Vegreville, Sunoma Energy, Union Pacific Resources Inc.

**Quarter Sections:** SW/SE-18-056-15-W4M, NE-10-056-16-W4M, NW/NE-14-056-16-W4M, SW/SE-23-056-16-W4M



## Lamont Pond - ACA Fish Stocking

**Site Details:** This pond is approximately 2 km NE of Lamont. Follow 48 St. N for 1.6 km to Highway 637. Turn E and travel 1.6 km to the pond located on the N side of the highway. Access is via the gravel road along the W shore. ACA annually stocks this pond with trout, typically before the May long weekend.

**Restrictions:** Day use only. No open fires. Foot access only.

**Partners:** ACA, GOA, Lamont Fish & Game, Town of Lamont, Shell Canada Limited

**Quarter Sections:** SW-27-055-19-W4M



### Karvonen

**Site Details:** This 160-acre site is just over 8 km E of Boyle and close to the W side of Amisk Lake. It is directly SE of intersection of Twp Rd 650 and RR 184 and accessible from RR 184. It is forested with trembling aspen, white spruce and black spruce. A 20-acre open water wetland along the E side is connected via a creek to Amisk Lake. Wildlife in the area include moose, white-tailed deer, mule deer, black bear and ruffed grouse.

**Restrictions:** Day use only. No open fires. Foot access only.

**Partners:** ACA, AFGA, Suncor Energy Foundation

**Quarter Sections:** NW-33-064-18-W4M



### Dapp Lake

**Site Details:** This 320-acre site is approximately 10 km SE of Dapp and consists of a shallow marsh surrounded by upland grasses. Wildlife in the area includes waterfowl and ungulates.

**Restrictions:** Day use only. No open fires. Foot access only. Livestock may be present.

**Partners:** DUC

**Quarter Sections:** SW-18-062-24-W4M, NE-12-062-25-W4M, SE-13-062-25-W4M



### Tanasichuk

**Site Details:** This 79-acre site is approximately 13 km W of Mundare and consists of upland, riparian and wetland habitat. Wildlife in the area includes waterfowl.

**Restrictions:** Day use only. No open fires. Foot access only.

**Partners:** DUC

**Quarter Sections:** S HALF NE-12-053-18-W4M



### Rachansky 30

**Site Details:** This 152-acre site is approximately 10 km SW of Mundare and consists of upland, riparian and wetland habitat. Wildlife in the area includes waterfowl.

**Restrictions:** Day use only. No open fires. Foot access only. Livestock may be present.

**Partners:** DUC

**Quarter Sections:** SW-02-053-17-W4M



### Cindy

**Site Details:** This 150-acre site is approximately 10 km N of Mundare and includes a large wetland that provides important nesting habitat for a variety of waterfowl.

**Restrictions:** Day use only. No open fires. Foot access only. Livestock may be present.

**Partners:** ACA, AFGA, DUC

**Quarter Sections:** NE-19-054-16-W4M



### Pigeon Lake

**Site Details:** This 160-acre site is at the NW corner of Pigeon Lake in the Parkland region of central Alberta. The vegetation consists of mature native shrubs and grasses. Wildlife in the area includes white-tailed and mule deer, moose, black bear and grouse. Tide Creek runs through the site and provides important spawning areas for walleye, northern pike and suckers.

**Restrictions:** Day use only. No open fires. Foot access only.

**Partners:** ACA, AFGA, GOA, Zone 3 Fish & Game clubs

**Quarter Sections:** NE-15-047-02-W5M



### Kim-Bo

**Site Details:** This 160-acre site is approximately 20 km SW of Lac La Biche and consists of aspen stands and native grass. Wildlife in the area includes ungulates and waterfowl.

**Restrictions:** Day use only. No open fires. Foot access only.

**Partners:** DUC

**Quarter Sections:** NW-18-065-16-W4M



### Legal Reservoir - ACA Fish Stocking

**Site Details:** This reservoir is in Centennial Park in Legal. From Highway 651, which becomes 50 Ave, turn S on 50 St and then E on 49 Ave. Centennial Park is at the E end of 49 Ave. ACA stocks this pond annually with trout, typically before the May long weekend.

**Restrictions:** Day use only. No open fires. Foot access only.

**Partners:** ACA, GOA, Town of Legal

**Quarter Sections:** Located in Legal



### Tod

**Site Details:** This 160-acre site is approximately 6 km NW of Kingman and consists of upland, riparian and wetland habitat. Wildlife in the area includes moose, white-tailed and mule deer, grouse and waterfowl.

**Restrictions:** Day use only. No open fires. Foot access only.

**Partners:** DUC

**Quarter Sections:** SW-24-049-20-W4M



### North Fawcett

**Site Details:** This 150-acre site is part of the North Fawcett group of sites, all situated within 10 km of the hamlet of Fawcett. It is on the S side of Twp Rd 650, 2 km W of Highway 44 and approximately 4 km NW of the hamlet. It is directly W of North Fawcett 2 (D3-12) and corners North Fawcett 6 (D3-156) on the NW side. It has a mix of open grassland and forest. Many young spruce and pine trees are growing in the open areas due to reforestation efforts and several wetlands have been restored by DUC. A 10-acre private subdivision on the NE side on Twp Rd 650 is private land and not part of the site. Wildlife in the area includes moose, white-tailed and mule deer, elk, black bear and grouse.

**Restrictions:** Day use only. No open fires. Foot access only.

**Partners:** ACA, AFGA, Fort Saskatchewan Fish & Game, Spruce Grove Fish & Game, Suncor Energy Foundation

**Quarter Sections:** NE-31-064-01-W5M



### Ambrose

**Site Details:** This 290-acre site is approximately 100 km W of Edmonton, just N of Lake Isle. The site consists of native upland habitat and some muskeg and small wetlands. Wildlife in the area includes white-tailed and mule deer, moose, grouse and waterfowl.

**Restrictions:** Day use only. No open fires. Foot access only.

**Partners:** ACA, AFGA, Mayerthorpe Fish & Game, Morinville Fish & Game, Spruce Grove Fish & Game, St. Albert Fish & Game, Stony Plain Fish & Game

**Quarter Sections:** NE/SE-31-054-05-W5M



### North Fawcett 3

**Site Details:** This 160-acre site is part of the North Fawcett group of sites, all situated within 10 km of the hamlet of Fawcett. It is approximately 4 km NE of the hamlet and borders the Hubert Lake Wildland Provincial Park. It is bisected by RR 20, though most of the site is W of the road. A mixed forest of aspen, pine and birch dominates this site. Wildlife includes moose, white-tailed and mule deer, elk, black bear and grouse.

**Restrictions:** Day use only. No open fires. Foot access only.

**Partners:** ACA, Shell Canada Limited

**Quarter Sections:** NE-24-064-02-W5M



### Flatbush 3

**Site Details:** This 160-acre site is part of the Flatbush group of sites, all situated within 10 km of the hamlet of Flatbush. It is 5 km from the hamlet on the S side of Twp Rd 664, 800 m W of RR 21. Flatbush 2 and 6 (D3-66 and D3-155) neighbour the site. A large marsh and wetland complex lie along most of the W half. The rest is covered in an aspen and spruce mixedwood forest. Wildlife in the area includes moose, white-tailed and mule deer, elk, black bear and grouse.

**Restrictions:** Day use only. No open fires. Foot access only.

**Partners:** ACA, AFGA, Suncor Energy Foundation

**Quarter Sections:** NW-23-066-02-W5M

**TEMPORARY HUNTING STRUCTURES**  
may be put into place  
up to one month before  
hunting season  
and must be taken down  
no more than 14 days  
after the season ends.



Refrain from discharging firearms for the purpose of target practice or sighting in on conservation sites.

For the safety and enjoyment of all users and neighbouring residences, conduct these activities at a gun range.



## Daly 2

**Site Details:** This 150-acre site is 3 km NW of Mundare and consists of upland, riparian and wetland habitat. Wildlife in the area includes white-tailed deer and waterfowl.

**Restrictions:** Day use only. No open fires. Foot access only. Livestock may be present.

**Partners:** DUC

**Quarter Sections:** NE-34-053-17-W4M



## Martin Kachuk Memorial

**Site Details:** This 316-acre site is approximately 8 km SE of Willingdon on Highway 45 and is managed for wildlife in memory of Martin Kachuk. The site consists of two separate quarter sections restored to a parkland ecosystem from annual cropland. This transformation was accomplished by planting forest shelterbelts, seeding grasses and restoring wetlands, as well as through natural encroachment of the aspen bluffs. These enhancements provide important habitat for deer, small mammals and songbirds.

**Restrictions:** Day use only. No open fires. Foot access only. No hunting.

**Partners:** ACA, GOA

**Quarter Sections:** SW-27-055-14-W4M, SW-34-055-14-W4M



## Mulloy

**Site Details:** This 156-acre site is approximately 11 km NE of Hay Lakes and consists of upland, riparian and wetland habitat. Wildlife in the area includes moose, white-tailed and mule deer, grouse and waterfowl.

**Restrictions:** Day use only. No open fires. Foot access only. Livestock may be present.

**Partners:** DUC

**Quarter Sections:** SE-13-049-21-W4M



## Seniuk South 80

**Site Details:** This 80-acre site is approximately 8 km E of Mundare and consists of upland, riparian and wetland habitat. Wildlife in the area includes white-tailed deer and waterfowl.

**Restrictions:** Day use only. No open fires. Foot access only. Livestock may be present.

**Partners:** DUC

**Quarter Sections:** S HALF NW-11-053-16-W4M



## Holt D

**Site Details:** This 170-acre site is approximately 31 km SE of Wetaskiwin and consists of upland, riparian and wetland habitat. Wildlife in the area includes moose, white-tailed and mule deer, grouse and waterfowl.

**Restrictions:** Day use only. No open fires. Foot access only. Livestock may be present.

**Partners:** DUC

**Quarter Sections:** SW/SE-21-044-22-W4M



## Meyer

**Site Details:** This 80-acre site is approximately 32 km SE of Wetaskiwin and consists of upland, riparian and wetland habitat. Wildlife in the area includes moose, white-tailed and mule deer, grouse and waterfowl.

**Restrictions:** Day use only. No open fires. Foot access only.

**Partners:** DUC

**Quarter Sections:** S HALF NE-16-044-22-W4M



## Lac Ste. Anne

**Site Details:** This 744-acre site is approximately 80 km W of Edmonton on the SW arm of Lac Ste. Anne and can be accessed from Highway 633 by travelling N on RR 43. The habitat consists of upland deciduous forest, tame meadows and riparian areas. Wildlife in the area includes moose, white-tailed and mule deer, ruffed grouse and waterfowl. Sport fish in Lac Ste. Anne include lake whitefish, walleye, northern pike and yellow perch.

**Restrictions:** Day use only. No open fires. Foot access only.

**Partners:** ACA, GOA

**Quarter Sections:** NW/NE/SW/SE-28-054-04-W5M, SE-29-054-04-W5M, NE/SW/SE-33-054-04-W5M



## Telegraph Park Pond - ACA Fish Stocking

**Site Details:** This pond is bordered by Highway 617, Highway 21 and RR 215. The access road runs S off Highway 617, SE of Hay Lakes. ACA annually stocks this pond with trout, typically before the May long weekend.

**Restrictions:** Day use only. No open fires. Foot access only.

**Partners:** ACA, GOA, Village of Hay Lakes

**Quarter Sections:** NW-32-048-21-W4M



## Lunnford

**Site Details:** This 124-acre site is approximately 20 km SE of Barrhead. It can be accessed from RR 25A from the S along an unimproved portion of the road N of Twp Rd 583B. The site includes those parts of the quarter sections that fall on the E side of the Pembina River and consists of abandoned and naturally reseeded fields, shrublands and a small wooded area. The Pembina River holds walleye, goldeye and northern pike. Wildlife in the area includes moose, white-tailed and mule deer, black bear and ruffed grouse.

**Restrictions:** Day use only. No open fires. Foot access only.

**Partners:** ACA, GOA

**Quarter Sections:** SW-30-058-02-W5M, SE-25-058-03-W5M



## Jackpine

**Site Details:** This 150-acre site is approximately 19 km E of Smoky Lake along the N side of Highway 28. Mature jack pine dominates the landscape and trembling aspen, balsam poplar, birch, alder, willow and rose are also present. Wildlife in the area includes white-tailed deer, moose, grouse and waterfowl.

**Restrictions:** Day use only. No open fires. Foot access only with the exception of the designated snowmobile trails that cut across and border the site.

**Partners:** ACA, AFGA, County of Smoky Lake, Vilna Fish & Game

**Quarter Sections:** NW-22-059-15-W4M



## Daysland Pond - ACA Fish Stocking

**Site Details:** This pond is in Daysland and borders the golf course. From Highway 13, take 50 St N to 52 Ave. Turn W at 52 Ave and proceed to the 52 St alley. Turn N at the alley and proceed to the end. Follow the path to the pond. ACA annually stocks this pond with trout, typically before the May long weekend.

**Restrictions:** Day use only. No open fires. Foot access only.

**Partners:** ACA, GOA, Town of Daysland

**Quarter Sections:** Located in Daysland

Support these sites!





### Atim Creek

**Site Details:** This 126-acre site is on the S side of Highway 16 eastbound about 3.5 km W of Spruce Grove. Site access and parking are on the NE corner. The site covers the portion of the quarter section that lies S of Highway 16 and SE of the creek in the NW corner of the quarter. Habitat consists of grasslands with a small wooded portion bordering Atim Creek. Wildlife in the area includes white-tailed deer and upland birds.

**Restrictions:** Day use only. No open fires. Foot access only.

**Partners:** ACA, DUC, GOA, Volunteer Stewards - Spruce Grove Fish & Game Association

**Quarter Sections:** NE-07-053-27-W4M



### Lucyk 80

**Site Details:** This 70-acre site is 11 km NW of Mundare and consists of upland, riparian and wetland habitat. Wildlife in the area includes white-tailed deer and waterfowl.

**Restrictions:** Day use only. No open fires. Foot access only. Livestock may be present.

**Partners:** DUC

**Quarter Sections:** S HALF SE-08-054-17-W4M



### Klassen

**Site Details:** This 155-acre site is approximately 32 km SE of Wetaskiwin and consists of upland, riparian and wetland habitat. Wildlife in the area includes moose, white-tailed and mule deer, grouse and waterfowl.

**Restrictions:** Day use only. No open fires. Foot access only. Livestock may be present.

**Partners:** DUC

**Quarter Sections:** SE-22-044-22-W4M



### Dochstader

**Site Details:** This 74-acre site is 3 km S of Mundare and consists of upland, riparian and wetland habitat. Wildlife in the area includes waterfowl.

**Restrictions:** Day use only. No open fires. Foot access only. Livestock may be present.

**Partners:** DUC

**Quarter Sections:** S HALF NE-07-053-16-W4M



### Beck

**Site Details:** This 153-acre site is approximately 13 km NW of Camrose and consists of upland, riparian and wetland habitat. Wildlife in the area includes moose, white-tailed and mule deer, grouse and waterfowl.

**Restrictions:** Day use only. No open fires. Foot access only. Livestock may be present.

**Partners:** DUC

**Quarter Sections:** NE-15-047-21-W4M



### Sunohara

**Site Details:** This 153-acre site is approximately 6 km W of Ferintosh and consists of upland, riparian and wetland habitat. Wildlife in the area includes moose, white-tailed and mule deer, grouse and waterfowl.

**Restrictions:** Day use only. No open fires. Foot access only. Livestock may be present.

**Partners:** DUC

**Quarter Sections:** NW-36-043-22-W4M



### Lindstrand

**Site Details:** This 80-acre site is approximately 18 km NE of Camrose and consists of upland, riparian and wetland habitat. Wildlife in the area includes moose, white-tailed and mule deer, grouse and waterfowl.

**Restrictions:** Day use only. No open fires. Foot access only. Livestock may be present.

**Partners:** DUC

**Quarter Sections:** S HALF NE-28-050-16-W4M



### Rasmuson

**Site Details:** This 160-acre site is approximately 18 km NW of Bittern Lake and consists of upland, riparian and wetland habitat. Wildlife in the area includes moose, white-tailed and mule deer, grouse and waterfowl.

**Restrictions:** Day use only. No open fires. Foot access only. Livestock may be present.

**Partners:** DUC

**Quarter Sections:** SE-36-047-23-W4M

**kids can catch**

**Find an event near you!**  
[albertakidscatch.com](http://albertakidscatch.com)

Join the Alberta Habitat Fund's  
 Volunteer Land Stewardship Program  
 Land Stewards Are Needed!  
 Contact: [programs@afga.org](mailto:programs@afga.org)

Scan to donate to the  
 Alberta Habitat Fund

The Alberta Habitat Fund is managed by the  
 Alberta Fish and Game Association  
[www.afga.org](http://www.afga.org) 780-437-2342









Map Grid **E3** **38**   

### **Mitchell Pond - ACA Fish Stocking**



**Site Details:** Escape the hustle and bustle of urban life without leaving the City of Red Deer. ACA stocks Mitchell Pond with trout annually to provide more fishing opportunities. The pond is only a 10-minute walk from Heritage Ranch via a foot/bicycle path. To get to Heritage Ranch, from Taylor Drive travel W on 43 Street to Conquist Drive, then N into Heritage Ranch. Enjoy the vast green spaces around the pond, take a picnic, and catch some fish!

**Partners:** ACA, City of Red Deer, GOA, Nutrien, SysGen Solutions Group

**Photo:** ACA, Charmaine Brunes





## Get your Alberta Discover Guide app

Free on the App Store and on Google Play! Search conservation sites by name, activity, or proximity.



### Holowachuck

**Site Details:** This 640-acre site is approximately 20 km SW of Lac La Biche. Habitat includes large wetlands surrounded by aspen and native grasses. Wildlife in the area includes ungulates and waterfowl.

**Restrictions:** Day use only. No open fires. Foot access only.

**Partners:** DUC

**Quarter Sections:** NW/SW-01-065-16-W4M, NW/NE/SW/SE-02-065-16-W4M



### McGrane Lagoon

**Site Details:** This 333-acre site is approximately 7 km NW of Lac La Biche. Take Highway 55 W from Lac La Biche to Mission Road, turn N and follow the road NW for approximately 4.8 km. The site is on the E side of the road and consists of River Lots 53 and 53½ on the S shore of Lac La Biche. A fenceline runs along the site's N and S boundaries. A relatively old-growth aspen forest and a wetland complex is situated on the S and W sides of the lagoon. The lagoon is an important northern pike spawning area and provides habitat for waterfowl and shorebirds. Boat access is not possible at this site.

**Restrictions:** Day use only. No open fires. Foot access only.

**Partners:** ACA, GOA

**Quarter Sections:** SE-22-067-14-W4M



Input and impact in the palm of your hand.



### East Pit Lake

**Site Details:** This 312-acre site is directly N of Wabamun. The site is managed as a day-use recreation area with hiking trails and a well established trout fishery.

**Restrictions:** Day use only. No open fires. Foot access only.

**Partners:** ACA, AFGA, County of Parkland, GOA, Fording Coal, Stony Plain Fish & Game, TransAlta

**Quarter Sections:** Pr.NW-13-053-04-W5M, Pr.NW/NE-14-053-04-W5M, Pr.SW/SE-23-053-04-W5M, Pr.SW-24-053-04-W5M



### Gouin

**Site Details:** This 480-acre site is N of Clyde. Travel N on Highway 2, turn E on Twp Rd 604, and then N on RR 250. The parking area is on the E side of the road and an unmaintained access trail can be followed from there into the centre of the site. This site transitions between jack pine, trembling aspen and birch tree stands. A large open waterbody is at the centre of the site, thanks to efforts from DUC. Donated by a passionate naturalist, Robert Gouin, Gouin still holds some of his artistic creations and numerous bird boxes, which are maintained by the Westlock Whitetails Junior Forest Warden Club.

**Restrictions:** Day use only. No open fires. Foot access only.

**Partners:** ACA, Volunteer Stewards - Westlock Whitetails, Junior Forest Wardens

**Quarter Sections:** NE/SW/SE-30-060-24-W4M



### Grieve

**Site Details:** This 158-acre site is N of Clyde. From Clyde, travel N on Highway 2, turn E on Twp Rd 604, S on RR 250, and then E on Twp Rd 603A. Access is from the S. Other than a small open field on the SE corner, the site is covered by mixedwood forest stands of trembling aspen, white spruce and jack pine. Wildlife in the area includes black bear, deer, ruffed grouse and moose.

**Restrictions:** Day use only. No open fires. Foot access only.

**Partners:** ACA

**Quarter Sections:** NE-19-060-24-W4M



### Lacombe Lake Park - ACA Fish Stocking

**Site Details:** This pond is in St. Albert. From St. Albert Trail/Highway 2, turn W on McKenney Ave and travel 1.8 km. The pond is on the N side. ACA annually stocks this pond with trout, typically before the May long weekend.

**Restrictions:** Day use only. No open fires. Foot access only.

**Partners:** ACA, City of St. Albert, GOA

**Quarter Sections:** Located in St. Albert



### Golden Ranches

**Site Details:** This 1,407-acre site is 15 km NW of Tofield along the E shore of Cooking Lake. It can be accessed from RR 205, 210 or 211 or by Twp Rd 513A, 514 or 515. A private driveway leads to the two quarter sections (SW/SE-36-051-21-W4M) that are privately owned and not part of the site. The portion of NE-25-051-21-W4M lying N of the driveway is also privately owned and not part of the site. Located in the heart of the Cooking Lake Moraine, the site features an impressive 8 km of shoreline and provides an opportunity to view rare avian species, waterfowl and other water birds staging on the lake during migration. The upland habitat is a mixture of mature aspen forest and open grassland, providing habitat for wildlife including moose, white-tailed and mule deer, elk and grouse.

**Restrictions:** Day use only. No open fires. Foot access only.

**Partners:** ACA, AFGA, DUC, EALT, Matrix Solutions Inc., NCC, Suncor Energy Foundation, Syncrude Canada Ltd.

**Quarter Sections:** NE-30-051-20-W4M, NW/SW/SE-31-051-20-W4M, NW-24-051-21-W4M, NW/NE/SW/SE-25-051-21-W4M, NE/SE-35-051-21-W4M, NW/NE-36-051-21-W4M



### Cameron Development Corporation

**Site Details:** This 80-acre site is on the S half of the quarter section (Lots 3 and 4), approximately 3.5 km S of Hastings Lake. It is 2 km S of Highway 14 and can be accessed on the W side from RR 205. The site is covered

mostly with mature aspen forest with a thick hazelnut understory. A small white spruce stand is near the middle of the site. Several small wetlands dot the landscape. Wildlife in the area includes moose, white-tailed and mule deer and ruffed grouse.

**Restrictions:** Day use only. No open fires. Foot access only.

**Partners:** ACA, Cameron Development Corporation

**Quarter Sections:** NW-05-051-20-W4M



### Busenius

**Site Details:** This 155-acre site is approximately 4 km S of Hay Lakes and consists of upland, riparian and wetland habitat. Wildlife in the area includes moose, white-tailed and mule deer, grouse and waterfowl.

**Restrictions:** Day use only. No open fires. Foot access only. Livestock may be present.

**Partners:** DUC

**Quarter Sections:** SE-19-048-21-W4M



### Thomson Park

**Site Details:** This 79-acre site lies in the NW portion of the quarter section and was donated by Walter and Ansgard Thomson. Found within the hamlet of Fort Assiniboine, it consists of a unique combination of upland, riparian areas and old growth forest. There is a steep ravine in the western portion of the site and a small ephemeral creek runs north-south through the site.

**Restrictions:** Day use only. No open fires. Foot access only. No hunting.

**Partners:** ACA

**Quarter Sections:** Pr.NE-02-062-06-W5M



### Coykendall

**Site Details:** This 156-acre site is approximately 10 km SE of Hay Lakes and consists of upland, riparian and wetland habitat. Wildlife in the area includes moose, white-tailed and mule deer, grouse and waterfowl.

**Restrictions:** Day use only. No open fires. Foot access only. Livestock may be present.

**Partners:** DUC

**Quarter Sections:** SE-31-048-20-W4M



### North Fawcett 5

**Site Details:** This 160-acre site is part of the North Fawcett group of sites, all situated within 10 km of the hamlet of Fawcett. This site is approximately 10 km NW of the hamlet. It can be accessed at the SW corner via a developed road allowance on RR 20, 3.2 km N of Twp Rd 650. The site has a low riparian area that cuts through its centre, mixedwood aspen and spruce uplands and black spruce bog areas. Wildlife in the area includes moose, white-tailed and mule deer, elk, black bear and grouse.

**Restrictions:** Day use only. No open fires. Foot access only.

**Partners:** ACA, Suncor Energy Foundation

**Quarter Sections:** SE-18-065-01-W5M



### Flatbush 5

**Site Details:** This 316-acre site is part of the Flatbush group of sites, all within 10 km of the hamlet of Flatbush. It is 5 km N of the hamlet and lies between RR 15 and RR 20 on the N side of Twp Rd 664. The land is a mix of historical agricultural land and forested areas, and is bordered on the N by lowland habitat. Trees, shrubs, herbs and grasses have been planted over the years to restore native habitat. Wildlife in the area includes moose, white-tailed and mule deer, elk, black bear and grouse.

**Restrictions:** Day use only. No open fires. Foot access only.

**Partners:** ACA, Shell Canada Limited

**Quarter Sections:** SW/SE-30-066-01-W5M



### Flatbush 4

**Site Details:** This 160-acre site is part of the Flatbush group of sites, all situated within 10 km of the hamlet of Flatbush. It is 2.5 km E of Highway 44 on Twp Rd 662, on the S side. Predominantly a low wetland site, it is forested with black spruce and white birch. A 55-acre portion was logged a number of years ago but has filled in with young trees and willow bushes.

**Restrictions:** Day use only. No open fires. Foot access only.

**Partners:** ACA, Shell Canada Limited

**Quarter Sections:** NE-10-066-01-W5M



### East Oakley Lake

**Site Details:** This 464-acre site is approximately 24 km N of Boyle and may be accessed by travelling E 3.7 km on Twp Rd 670A from its junction with Highway 55. Park along the W border of the property. The site is largely forested, with access to Oakley Lake in the NW corner. The native forest consists of a combination of upland vegetation and low-lying wet areas dominated by black spruce, tamarack and willow, which provide good moose habitat.

**Restrictions:** Day use only. No open fires. Foot access only.

**Partners:** ACA, GOA, Suncor Energy Foundation

**Quarter Sections:** NW-06-067-18-W4M, NW/SW-07-067-18-W4M



### Radway Fish Pond - Lake Aeration and ACA Fish Stocking

**Site Details:** This 2.2-acre pond is just SW of the town of Radway and can be accessed from Railway Avenue and the corner of RR 205. ACA annually stocks this pond with trout, typically before the May long weekend, and aerates the pond during summer and fall.

**Restrictions:** Refer to County of Thorhild's rules and regulations regarding parks and campgrounds.

**Partners:** ACA, GOA, Radway Lions Club, Shell Canada Limited, Thorhild County

**Quarter Sections:** SW-32-058-20-W4M



### Labyrinth Lake Upland

**Site Details:** This 460-acre site is approximately 24 km NE of Wetaskiwin and consists of upland, riparian and wetland habitat. Wildlife in the area includes moose, white-tailed and mule deer, grouse and waterfowl.

**Restrictions:** Day use only. No open fires. Foot access only. Livestock may be present.

**Partners:** DUC

**Quarter Sections:** SW-04-048-22-W4M, NE-05-048-22-W4M, SE-08-048-22-W4M



### Clifford E. Lee Nature Sanctuary

**Site Details:** This 330-acre site is about 5 km NW of Devon. From Highway 60, head W on Twp Rd 514 for 1.5 km. Turn S on RR 264 and look for the parking lot and trailhead on your right, about 1 km down the road. The trail consists of meandering boardwalk and dry land paths totalling almost 3.5 km. This site is home to various songbirds, shorebirds, waterfowl, insects, ungulates and amphibians. Interpretive signs describe different habitats you will come across including wetland, aspen forest, pine forest, meadow and mixed coniferous/deciduous forest.

**Restrictions:** No open fires. Day use only. Please stay on paths.

**Partners:** DUC, NCC

**Quarter Sections:** NE/SE-20-051-26-W4M, Pr.NE-17-051-26-W4M



### John E. Poole Boardwalk

**Site Details:** A new interpretive wetland boardwalk is open to the public, located in Lois Hole Provincial Park, at the E end of Big Lake. Be sure to bring your binoculars and camera as you explore the marsh on over 350 m of boardwalk. This site is host to a great variety of waterfowl, shorebirds, songbirds and insects. Moose, deer and muskrat have also been spotted in the area. Find walking access to the site from the Red Willow Trail system in St. Albert.

**Restrictions:** Day use only. No open fires. Foot access only.

**Partners:** Alberta Parks, City of St. Albert, DUC

**Quarter Sections:** NW-29-053-25-W4M



### Flatbush 6

**Site Details:** This 139-acre site is part of the Flatbush group of sites, all situated within 10 km of the hamlet of Flatbush. It is 5 km from the hamlet, on the NW side of Twp

Rd 664 and RR 21 intersection. Flatbush 2 and 3 (D3-66 and D3-98) neighbour this site. A 20-acre subdivision on the SE corner of the quarter section is private land and not part of the site. On the S side of the property is a small, 7-acre field. In 2001, a large fire went through the area and burned most of the trees on the site. With plenty of young trees and shrubs growing in to replace the large black spruce that burned down, it can be challenging to walk through.

**Restrictions:** Day use only. No open fires. Foot access only.

**Partners:** ACA, Suncor Energy Foundation

**Quarter Sections:** SE-26-066-02-W5M



### North Fawcett 6

**Site Details:** This 316-acre site is part of the North Fawcett group of sites, all situated within 10 km of the hamlet of Fawcett. It is approximately 4 km N of the hamlet on the NW side of the intersection of Highway 44 and Twp Rd 645. It lies directly S of North Fawcett 2 (D3-12) and SE of North Fawcett (D3-94). Though most of the site was open grassland when purchased, young aspen, spruce, tamarack and pine trees have been planted in the open fields to help reforest the site. Wildlife in the area includes moose, white-tailed and mule deer, elk, black bear and grouse.

**Restrictions:** Day use only. No open fires. Foot access only.

**Partners:** ACA, Shell Canada Limited

**Quarter Sections:** SW/SE-32-064-01-W5M





## TEMPORARY HUNTING STRUCTURES

may be put into place up to one month before hunting season and must be taken down no more than 14 days after the season ends.



### Karvonen 2

**Site Details:** This 144-acre site is approximately 10 km E of Boyle and borders Amisk Lake, although the lake is not easily accessible from here. It was partially donated by the Karvonen family, with the remainder covered through a partnership with Suncor Energy Foundation. It can be accessed via Twp Rd 644A which ends at a private, gated road. The private road leads to a residence by the lake and visitors can walk along this road to access areas of the site, but it is not open for general vehicular traffic. The landscape slopes downward from the W toward the lake, and the site is forested with trembling aspen and white spruce. Amisk Lake is a popular angling spot for walleye, northern pike and perch.

**Restrictions:** Day use only. No open fires. Foot access only. No hunting.

**Partners:** ACA, Suncor Energy Foundation

**Quarter Sections:** NE-28-064-18-W4M



### North Fawcett 7

**Site Details:** This 160-acre site is part of the North Fawcett group of sites, all situated within 10 km of the hamlet of Fawcett. It is approximately 8 km NW of the hamlet, on the E side of RR 20 and 1.6 km N of Twp Rd 650. Its mixedwood forest is dominated by spruce, with pine and tamarack occurring in select locations throughout. Wildlife in the area includes moose, white-tailed and mule deer, elk, black bear and grouse.

**Restrictions:** Day use only. No open fires. Foot access only.

**Partners:** ACA, AFGA, Suncor Energy Foundation

**Quarter Sections:** SW-07-065-01-W5M



### Strohhaecker

**Site Details:** This 320-acre site is approximately 14 km N of Daysland and consists of upland, riparian and wetland habitat. Wildlife in the area includes moose, white-tailed and mule deer, grouse and waterfowl.

**Restrictions:** Day use only. No open fires. Foot access only. Livestock may be present.

**Partners:** DUC

**Quarter Sections:** NW/NE-28-046-16-W4M



### Big Country

**Site Details:** This 160-acre site is approximately 15 km N of Daysland and consists of upland, riparian and wetland habitat. Wildlife in the area includes moose, white-tailed and mule deer, grouse and waterfowl.

**Restrictions:** Day use only. No open fires. Foot access only. Livestock may be present.

**Partners:** DUC

**Quarter Sections:** SW-33-046-16-W4M



### Big Country 3

**Site Details:** This 156-acre site is approximately 22 km S of Holden and consists of upland, riparian and wetland habitat. Wildlife in the area includes moose, white-tailed and mule deer, grouse and waterfowl.

**Restrictions:** Day use only. No open fires. Foot access only. Livestock may be present.

**Partners:** DUC

**Quarter Sections:** NE-33-046-16-W4M



### Don Seniuk

**Site Details:** This 80-acre site is approximately 7 km NW of Mundare and consists of upland, riparian and wetland habitat. Wildlife in the area includes moose, white-tailed and mule deer, grouse and waterfowl.

**Restrictions:** Day use only. No open fires. Foot access only. Livestock may be present.

**Partners:** DUC

**Quarter Sections:** W HALF SE-03-054-17-W4M



### J.H. Brown

**Site Details:** This 158-acre site is approximately 10 km W of Tofield and consists of upland, riparian and wetland habitat. Wildlife in the area includes moose, white-tailed and mule deer, grouse and waterfowl.

**Restrictions:** Day use only. No open fires. Foot access only. Livestock may be present.

**Partners:** DUC

**Quarter Sections:** SE-35-050-20-W4M



### Dusty North

**Site Details:** This 160-acre site is approximately 10 km E of Round Hill and consists of upland, riparian and wetland habitat. Wildlife in the area includes moose, white-tailed and mule deer, grouse and waterfowl.

**Restrictions:** Day use only. No open fires. Foot access only. Livestock may be present.

**Partners:** DUC

**Quarter Sections:** SE-24-048-18-W4M



### Fort Lions Community Fish Pond at West River's Edge - ACA Fish Stocking

**Site Details:** This pond is in the SW corner of Fort Saskatchewan's West River's Edge Recreational Area. Accessible off Highway 21, this recreational area is maintained and managed by the city of Fort Saskatchewan. This pond is stocked with trout by ACA.

**Restrictions:** Day use only. No open fires. Foot access only.

**Partners:** ACA, City of Fort Saskatchewan, Fort Saskatchewan Lions Club

**Quarter Sections:** Located in Fort Saskatchewan's West River's Edge Recreational Area



### Parkland

**Site Details:** This 160-acre site is approximately 48 km W of Stony Plain, 1.6 km S of Highway 16 just W

of Wabamun Lake. The site consists mainly of aspen forest, black spruce and tamarack bogs, small wetlands and an unnamed lake. There is a good understory of dogwood, willow, alder and wild rose, with some saskatoon and chokecherry. Wildlife in the area includes moose, white-tailed and mule deer, grouse and waterfowl.

**Restrictions:** Day use only. No open fires. Foot access only.

**Partners:** ACA, AFGA

**Quarter Sections:** SW-13-053-06-W5M



### Wabamun South Shoreline (Beaver Creek)

**Site Details:** This 66-acre site is located on the SW shores of Wabamun Lake and between the Beaver Bay Estates and Rosewood Beach. It is here that Beaver Creek flows into Wabamun and provides prime fish spawning habitat. Wildlife in the area includes black bear, white-tailed and mule deer, moose, elk and grouse.

**Restrictions:** Day use only. No open fires. Foot access only. No hunting.

**Partners:** ACA, AFGA, TransAlta

**Quarter Sections:** Pr.NW-34-052-05-W5M, Pr.SW-34-052-05-W5M



### Flatbush 7

**Site Details:** This 150-acre site is part of the Flatbush group of sites, all situated within 10 km of the hamlet of Flatbush. It is only 800 m W of the railroad that goes through the hamlet and is on the S side of Twp Rd 661. A 10-acre subdivision on the NE corner of the quarter section is private land and not part of the site. About 70 acres in the centre is forested with a mix of upland aspen and white spruce stands and lowland black spruce and tamarack stands. The perimeter of the site was mostly cleared, but is regenerating back to a forest system. Wildlife in the area includes moose, white-tailed and mule deer, elk, black bear and grouse.

**Restrictions:** Day use only. No open fires. Foot access only.

**Partners:** ACA, Shell Canada Limited

**Quarter Sections:** NW-01-066-02-W5M



## Sylvan Glen

**Site Details:** This 161-acre site lies 10 km E of the hamlet of Fawcett. The site is on the SW corner of the RR 265 and Twp Rd 642 intersection. It consists of a mostly upland aspen forest stand surrounded by about 70 acres of grassland that was once cleared for pasture. Wildlife in the area includes moose, white-tailed and mule deer, elk, black bear and grouse.

**Restrictions:** Day use only. No open fires. Foot access only.

**Partners:** ACA, Shell Canada Limited

**Quarter Sections:** QNE-07-064-26-W4M



## North Pine Creek

**Site Details:** This 260-acre site is approximately 33 km S of Athabasca, just W of Highway 827. While there is no direct road access, the site can be accessed on foot via Crown land from the N along Twp Rd 632. Visitors can walk along the oil lease road to the N of the site but must be mindful of industry traffic and stay off the oil lease site. If parking in this area, ensure that your vehicle is not obstructing the access to the oil lease or local traffic. The site consists predominantly of mixedwood forest with tamarack, white and black spruce, trembling aspen and paper birch. A large wetland borders the NE 02 parcel along the W boundary. Wildlife in the area includes moose, white-tailed and mule deer, black bear and grouse.

**Restrictions:** Day use only. No open fires. Foot access only.

**Partners:** ACA, AFGA

**Quarter Sections:** NW-01-063-22-W4, Pt.NE-02-063-22-W4M



## South Pine Creek

**Site Details:** This 150-acre site lies approximately 37 km S of Athabasca and is easily accessed on the N side from Twp Rd 624 or from Highway 827, which bisects the property. The site consists of undisturbed boreal forest. Wildlife in the area includes moose, white-tailed and mule deer, black bear and ruffed grouse.

**Restrictions:** Day use only. No open fires. Foot access only.

**Partners:** ACA, AFGA, Suncor Energy Canada

**Quarter Sections:** NE-23-062-22-W4M



## Letourneau

**Site Details:** This 79-acre site is approximately 10 km S of Stony Plain and 22 km W of Edmonton. It can be accessed from RR 11 about 400 m N of Highway 627. Longhurst Lake borders its SE corner. Atim Creek, a tributary to the Sturgeon River, flows through the SE portion and into Longhurst Lake. The site consists of lush riparian habitat and native mixedwood and old growth coniferous forest that boasts a highly productive understory full of Labrador tea, lichens and moss. Wildlife in the area includes moose, white-tailed and mule deer, ruffed grouse and waterfowl.

**Restrictions:** Day use only. No open fires. Foot access only.

**Partners:** ACA, AFGA

**Quarter Sections:** SW-01-052-01-W5M



## Camp Creek

**Site Details:** This 160-acre site is approximately 35 km NW of Barrhead and 9 km W of the hamlet of Camp Creek. Access is on the E side from RR 55. A 65-acre crop field and 18-acre hay field is at the centre of the site, which will eventually be converted back to native habitat. The rest of the site is mostly forested with trembling aspen, balsam poplar, white spruce and paper birch. Wildlife in the area includes moose, white-tailed deer, black bear and ruffed grouse.

**Restrictions:** Day use only. No open fires. Foot access only.

**Partners:** ACA, Shell Canada Limited

**Quarter Sections:** SE-07-061-05-W5M



## Macahonic

**Site Details:** This 80-acre site is approximately 18 km NW of Holden and consists of upland, riparian and wetland habitat. Wildlife in the area includes moose, white-tailed and mule deer, grouse and waterfowl.

**Restrictions:** Day use only. No open fires. Foot access only. Livestock may be present.

**Partners:** DUC

**Quarter Sections:** N HALF SW-33-050-16-W4M



## Martin

**Site Details:** This 160-acre site is approximately 15 km NW of Camrose and consists of upland, riparian and wetland habitat. Wildlife in the area includes moose, white-tailed and mule deer, grouse and waterfowl.

**Restrictions:** Day use only. No open fires. Foot access only. Livestock may be present.

**Partners:** DUC

**Quarter Sections:** SE-21-048-20-W4M



## Naslund M & H

**Site Details:** This 310-acre site is approximately 22 km SE of Holden and consists of upland, riparian and wetland habitat. Wildlife in the area includes moose, white-tailed and mule deer, grouse and waterfowl.

**Restrictions:** Day use only. No open fires. Foot access only. Livestock may be present.

**Partners:** DUC

**Quarter Sections:** SE-24-047-16-W4M, NE-13-047-16-W4M



## Ozment

**Site Details:** This 149-acre site is approximately 6 km N of Camrose and consists of upland, riparian and wetland habitat. Wildlife in the area includes moose, white-tailed and mule deer, grouse and waterfowl.

**Restrictions:** Day use only. No open fires. Foot access only. Livestock may be present.

**Partners:** DUC

**Quarter Sections:** SW-35-047-20-W4M



## Kallal

**Site Details:** This 310-acre site is approximately 10 km E of Tofield and consists of upland, riparian and wetland habitat. Wildlife in the area includes moose, white-tailed and mule deer, grouse and waterfowl.

**Restrictions:** Day use only. No open fires. Foot access only. Livestock may be present.

**Partners:** DUC

**Quarter Sections:** NW/NE-25-050-18-W4M



## Hagstrom

**Site Details:** This 160-acre site is approximately 11 km N of Gwynne and consists of upland, riparian and wetland habitat. Wildlife in the area includes moose, white-tailed and mule deer, grouse and waterfowl.

**Restrictions:** Day use only. No open fires. Foot access only. Livestock may be present.

**Partners:** DUC

**Quarter Sections:** SW-31-047-22-W4M



## Tiger Lily

**Site Details:** This 160-acre site is approximately 95 km NW of Edmonton and approximately 25 km NW of Barrhead. From Barrhead, travel W on Highway 18 and N on Highway 763. Continue N on RR 53 for approximately 6 km until RR 53 comes to a dead end at the corner of the road allowance for Twp Rd 604. The SE corner of the site can be accessed by travelling W along the Twp Rd 604 road allowance for 800 m. There is a mix of black spruce, tamarack, white spruce and trembling aspen on the property, with an open wetland in the SE corner which is part of a larger wetland system in the area. Wildlife includes moose, white-tailed and mule deer, black bear and grouse.

**Restrictions:** Day use only. No open fires. Foot access only.

**Partners:** ACA, Shell Canada Limited

**Quarter Sections:** SW-28-060-05-W5M

**Refrain from discharging firearms for the purpose of target practice or sighting in on conservation sites.**

**For the safety and enjoyment of all users and neighbouring residences, conduct these activities at a gun range.**





Input and impact in the palm of your hand.



### Athabasca 1

**Site Details:** This 160-acre site was one of seven sites secured from the municipality of Athabasca. It is approximately 16 km SW of Meanook. Surrounded by 11,700 acres of Crown land consisting mostly of swamp and fen wetlands, the site itself has both upland mixedwood and wetland forest habitat types. There is no direct road access to the site; consult an Athabasca County ownership map for a suitable route to the site.

**Restrictions:** Day use only. No open fires. Foot access only.

**Partners:** ACA, AFGA, Athabasca Fish

& Game, Fort Saskatchewan Fish & Game, Morinville Fish & Game, NE Alberta Fish & Game, Sherwood Park Fish & Game

**Quarter Sections:** SW-10-064-24-W4M



### Athabasca 2

**Site Details:** This 160-acre site was one of seven sites secured from the municipality of Athabasca. It is approximately 20 km NE of the town of Athabasca. The site has both upland mixedwood and wetland forest habitat types. There is no direct road access to the site; consult an Athabasca County ownership map for a suitable route to the site.

**Restrictions:** Day use only. No open fires. Foot access only.

**Partners:** ACA, AFGA, Athabasca Fish & Game, Fort Saskatchewan Fish & Game, Morinville Fish & Game, NE Alberta Fish & Game, Sherwood Park Fish & Game

**Quarter Sections:** SW-03-067-20-W4M



### Athabasca 3

**Site Details:** This 160-acre site was one of seven sites secured from the municipality of Athabasca. It is approximately 15 km NE of the town of Athabasca. The site has both upland mixedwood and wetland forest habitat types. A 100-acre open body of water is adjacent on the NE side of the property. There is no direct road access to the site; consult an Athabasca County ownership map for a suitable route to the site.

**Restrictions:** Day use only. No open fires. Foot access only.

**Partners:** ACA, AFGA, Athabasca Fish & Game, Fort Saskatchewan Fish & Game, Morinville Fish & Game, NE Alberta Fish & Game, Sherwood Park Fish & Game

**Quarter Sections:** SE-01-067-21-W4M



### Athabasca 4

**Site Details:** This 160-acre site was one of seven sites secured from the municipality of Athabasca. It is approximately 17 km NE of the town of Athabasca and the site has both upland mixedwood and wetland forest habitat types. There is no direct road access to the site; consult an Athabasca County ownership map for a suitable route to the site.

**Restrictions:** Day use only. No open fires. Foot access only.

**Partners:** ACA, AFGA, Athabasca Fish & Game, Fort Saskatchewan Fish & Game, Morinville Fish & Game, NE Alberta Fish & Game, Sherwood Park Fish & Game

**Quarter Sections:** NW-07-067-20-W4M



### Athabasca 5

**Site Details:** This 140-acre site was one of seven sites secured from the municipality of Athabasca. It is approximately 8 km SW of Meanook and consists of upland mixedwood forests and wetland areas. A 60-acre open body of water borders the property on the W side. There is no direct road access to the site; consult an Athabasca County ownership map for a suitable route to the site.

**Restrictions:** Day use only. No open fires. Foot access only.

**Partners:** ACA, AFGA, Athabasca Fish & Game, Fort Saskatchewan Fish & Game, Morinville Fish & Game, NE Alberta Fish & Game, Sherwood Park Fish & Game

**Quarter Sections:** SW-16-064-23-W4M



### Athabasca 6

**Site Details:** This 160-acre site was one of seven sites secured from the municipality of Athabasca. The site is approximately 12 km NE of Boyle, near Amisk Lake, and consists of mostly upland mixedwood forests with some swamp and marsh wetland areas. There is no direct road access to the site; consult an Athabasca County ownership map for a suitable route to the site.

**Restrictions:** Day use only. No open fires. Foot access only.

**Partners:** ACA, AFGA, Athabasca Fish & Game, Fort Saskatchewan Fish & Game, Morinville Fish & Game, NE Alberta Fish & Game, Sherwood Park Fish & Game

**Quarter Sections:** NE-22-065-18-W4M



### Athabasca 7

**Site Details:** This 160-acre site was one of seven sites secured from the municipality of Athabasca. The site is approximately 14 km NE of Boyle, near Amisk Lake, and consists of mixedwood forests with swamp and marsh wetland areas. The site is on the SW corner of the intersection between Twp Rd 651A and RR 180. From Boyle, take Highway 663 to RR 174. Turn S on 174 and follow it to Twp Rd 651A. Turn W on 651A and follow it to the site.

**Restrictions:** Day use only. No open fires. Foot access only.

**Partners:** ACA, AFGA, Athabasca Fish & Game, Fort Saskatchewan Fish & Game, Morinville Fish & Game, NE Alberta Fish & Game, Sherwood Park Fish & Game

**Quarter Sections:** SE-12-065-18-W4M

# What's in your tacklebox?

Licences are cheaper than fines.  
Fish responsibly.

**REPORT A POACHER**  
www.reportapoacher.com  
1-800-642-3800



### Vegreville

**Site Details:** This 75-acre site is on the W side of Vegreville, just SE of the intersection of Highway 16 and Twp Rd 524. Roughly 30 acres on the E side of the property is hayed, and the rest is a parkland ecosystem mix of aspen trees, shrubs and grasses. A 5-acre wetland on the S end of the site has a viewing shed situated on its S end and provides a perfect opportunity for viewing waterfowl and other wildlife.

**Restrictions:** Day use only. No open fires. Foot access only. No hunting.

**Partners:** GOA, Vegreville Wildlife Federation

**Quarter Sections:** NE-22-052-15-W4M



### H.D. Brown

**Site Details:** This 130-acre site is approximately 10 km W of Tofield and consists of upland, riparian and wetland habitat. Wildlife in the area includes moose, white-tailed and mule deer, grouse and waterfowl.

**Restrictions:** Day use only. No open fires. Foot access only. Livestock may be present.

**Partners:** DUC

**Quarter Sections:** NE-35-050-20-W4M



### Stefaniuk Family Homestead

**Site Details:** This 145 acre site is 12 km NE of Newbrook and is on the SW side of the Twp Rd 630 and RR 213 junction. It was donated by the Stefaniuk Family and was their original homestead. There is roughly 35 acres of mixed forest and 110 acres of open fields. Wildlife in the area includes moose, white-tailed and mule deer, black bear and ruffed grouse.

**Restrictions:** Day use only. No open fires. Foot access only.

**Partners:** ACA, AFGA

**Quarter Sections:** NE-33-062-21-W4M



### Benoit

**Site Details:** This 80-acre site is 9 km W of Andrew and is on the NE side of the Highway 45 and RR 174 junction. It is largely forested and split in the middle by a portion of Limestone Lake. Wildlife in the area includes moose, white-tailed and mule deer and waterfowl.

**Restrictions:** Day use only. No open fires. Foot access only.

**Partners:** ACA, AFGA

**Quarter Sections:** W HALF SW-04-057-17-W4M



### Matthews Crossing - Landowner Habitat Program

**Site Details:** This 500-acre site is on the E banks of the Pembina River, 10 km NE of Entwistle. It is covered in mixedwood stands and a trail can be followed down to the Pembina River. To access the site, turn W onto Twp Rd 543 from Secondary Highway 757. The road will come to a dead end, and the site will be on the S side of the road. Wildlife in the area includes moose, elk, white-tailed and mule deer, black bear, ruffed grouse and waterfowl.

**Restrictions:** Day use only. No open fires.

**Partners:** ACA, Parkland County

**Quarter Sections:** NW/NE/SW/SE-13-054-07-W5M



### Magnolia - Landowner Habitat Program

**Site Details:** This 320-acre site is located on the W side of Parkland County about 13 km NW of Seba Beach. It is covered in mixedwood forest and bog spruce. Open waterbodies are located on both parcels. To access the site, turn E onto Twp Rd 542A from Secondary Highway 757. The road will come to a dead end, and a private residence is on the right. NW 16 is NE of this dead end and can be accessed from the SW corner. Wildlife in the area includes moose, elk, white-tailed and mule deer, black bear, ruffed grouse and waterfowl.

**Restrictions:** Day use only. No open fires.

**Partners:** ACA, Parkland County

**Quarter Sections:** NW/SE-16-054-06-W5M



### Tomahawk - Landowner Habitat Program

**Site Details:** This 160-acre site is 4 km NW of the hamlet of Tomahawk. The site has a mixture of mixedwood forest, marsh areas, and spruce bog areas. To access the site, turn W onto Twp Rd 514 from Secondary Highway 759, then turn N onto RR 62. The road will come to a dead end, and the site will be on the E side of the road. Wildlife in the area includes moose, elk, white-tailed and mule deer, black bear ruffed grouse and waterfowl.

**Restrictions:** Day use only. No open fires.

**Partners:** ACA, Parkland County

**Quarter Sections:** NW-26-051-06-W5M



### Northleigh - Landowner Habitat Program

**Site Details:** This 161-acre site is 5 km W of the hamlet of Tomahawk. It has plenty of low marsh and spruce bog areas interspersed with grassy or mixedwood covered hills. To access the site, turn W from RR 63 onto Twp Rd 512A. The road will come to a dead end, and the site will be on the SW side of the road. Wildlife in the area includes moose, elk, white-tailed and mule deer, black bear, ruffed grouse and waterfowl.

**Restrictions:** Day use only. No open fires.

**Partners:** ACA, Parkland County

**Quarter Sections:** SE-17-051-06-W5M



### Peanut Lake - Lake Aeration

**Site Details:** This 51-acre lake is 14 km SW of Barrhead and provides good sport fishing opportunities. GOA stocks the lake annually with trout, and it is aerated in winter through ACA's Lake Aeration Program.

**Restrictions:** Refer to County of Barrhead's rules and regulations regarding parks and campgrounds.

**Partners:** ACA, County of Barrhead, GOA

**Quarter Sections:** NE-15-058-03-W5M, NW-14-058-03-W5M



### Hasse Lake - Lake Aeration

**Site Details:** This 162-acre lake is 16 km SW of Stony Plain and provides good sport fishing opportunities. GOA stocks the pond annually with trout and it is aerated in winter through ACA's Lake Aeration Program.

**Restrictions:** Refer to Parkland County's rules and regulations regarding parks, trails, and natural areas.

**Partners:** ACA, GOA, Parkland County, TUC

**Quarter Sections:** NE/SE-14-052-02-W5M, NW/SW-13-052-02-W5M, NE-11-052-02-W5M, NW-12-052-02-W5M

## Support these sites!







### Get your Alberta Discover Guide app

Free on the App Store and on Google Play! Search conservation sites by name, activity, or proximity.



#### Holden

**Site Details:** This 160-acre site is 12 km NW of the town of Holden. The habitat consists of low grassy hills with small aspen stands that line the 50 acres of wetlands. Wildlife in the area includes white-tailed and mule deer, moose, grouse and waterfowl.

**Restrictions:** Day use only. No open fires. Foot access only.

**Partners:** ACA, AFGA

**Quarter Sections:** SW-27-050-16-W4M



#### Gambling Lake - Carey

**Site Details:** This 150-acre site exhibits a mix of open terrain and mixedwood forests. The SW corner of the property borders Gambling Lake, which is an excellent location for birdwatching. Wildlife in the area includes white-tailed and mule deer, moose, grouse and waterfowl.

**Restrictions:** Day use only. No open fires. Foot access only.

**Partners:** ACA, AFGA, NCC

**Quarter Sections:** NW-21-050-20-W4M



#### Reiser

**Site Details:** This 160-acre site consists of mostly fen habitat and is heavily forested with one large wetland. Wildlife in the area includes white-tailed and mule deer, moose, grouse and waterfowl.

**Restrictions:** Day use only. No open fires. Foot access only.

**Partners:** ACA, AFGA, NCC

**Quarter Sections:** SW-11-048-02-W5M



#### Packer

**Site Details:** This 80-acre site, located 4 km N of Bruderheim, was donated by the Packer family. A forest fire in 2009 burnt most of the old forest stands on the site, but the vegetation on the site is slowly rejuvenating. A sandy hill stretches through the western side of the property with a small patch of coniferous forest left untouched by the fire. Numerous wetlands are throughout the property. Wildlife in the area includes moose, elk, white-tailed and mule deer, black bear, ruffed grouse and waterfowl.

**Restrictions:** Day use only. No open fires. Foot access only.

**Partners:** ACA

**Quarter Sections:** Pr. SW-21-056-20-W4M



#### Bruce

**Site Details:** This 160-acre site is approximately 14 km SW of the hamlet of Bruce. It has several wetlands and small forest stands throughout with a large marsh along the east side. A crop field on the south end is being restored to natural habitat. Wildlife in the area includes moose, white-tailed and mule deer, ruffed grouse and waterfowl.

**Restrictions:** Day use only. No open fires. Foot access only.

**Partners:** ACA, DUC

**Quarter Sections:** SE-36-047-16-W4M



# Pleasure Craft Operator Training

BOATING SAFETY INSTRUCTION PRESENTED BY

Now Available Online at  
[www.albertaboatsafety.com](http://www.albertaboatsafety.com)



## Are you interested in obtaining your Pleasure Craft Operator Card?

AHEIA is proud to announce that it is now accredited by Transport Canada to provide this licence's required instruction.

Responsibilities • Equipment Requirements • Canadian Water Laws & Regulations  
Safety Flags & Signals • General Boat Operations Tips

**This card is valid nationwide and never expires!**

AHEIA Calgary

Contact us today!

AHEIA Edmonton

**1-866-852-4342**

**1-866-282-4342**

[www.aheia.com](http://www.aheia.com)







Map Grid E3 **163**   

### Len Thompson Pond - ACA Fish Stocking

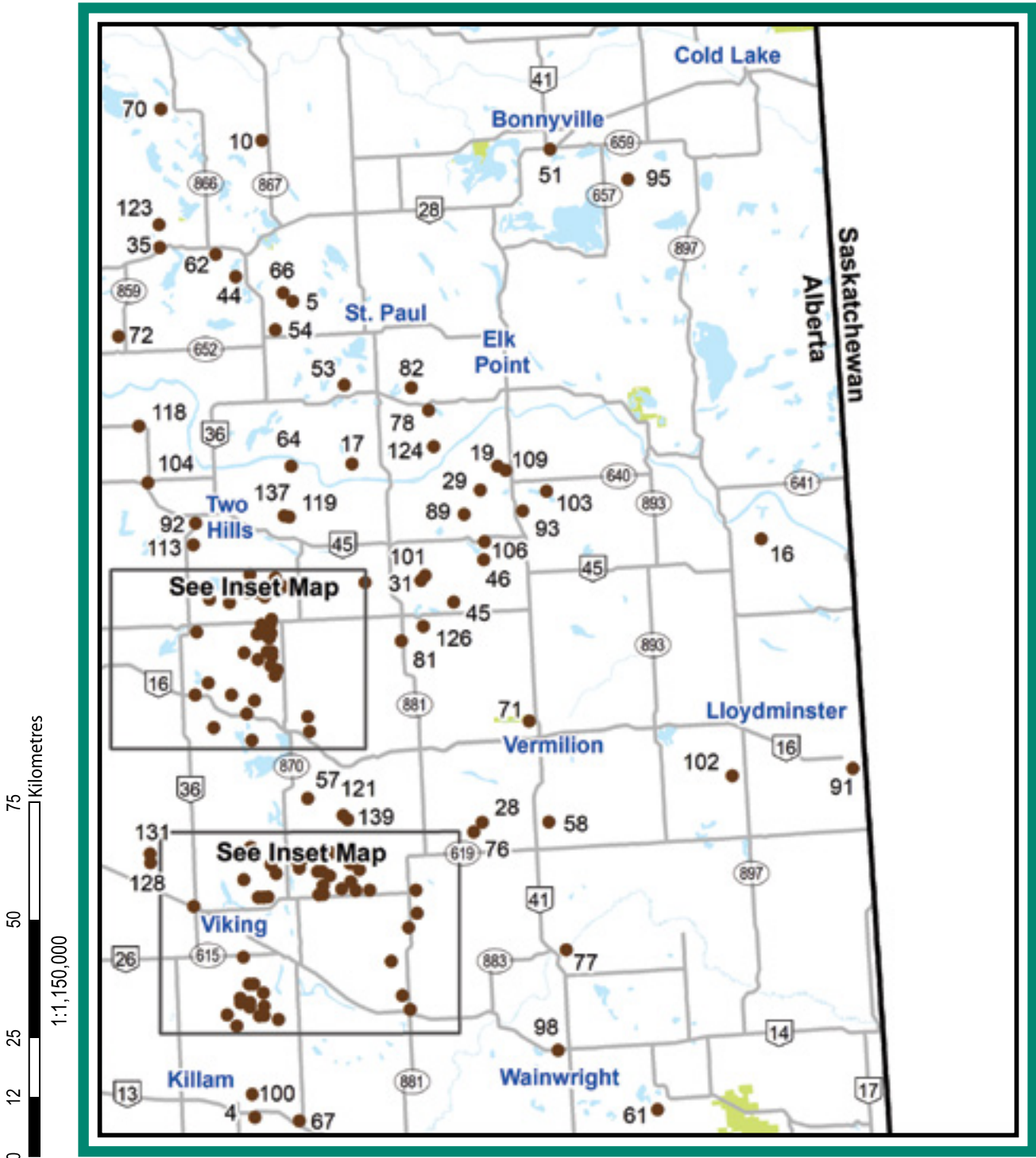


**Site Details:** Lacombe takes great pride in its gem of a fishing spot and even sports the world's largest Five of Diamonds™ fishing lure! Partnerships and passion led to developments at this pond, including a wheelchair accessible fishing dock, which opened in 2023 with steel piling and wooden deck and railing system so that everyone can safely enjoy the water's edge. ACA stocks this pond annually. Enjoy nature without leaving the city and be sure to take the kids out to the annual Kids Can Catch event each June.

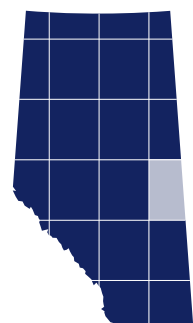
**Partners:** ACA, City of Lacombe, GOA, Lacombe Fish & Game Association, Nutrien, Thompson-Pallister Bait Company

**Photo:** ACA, Charmaine Brunes





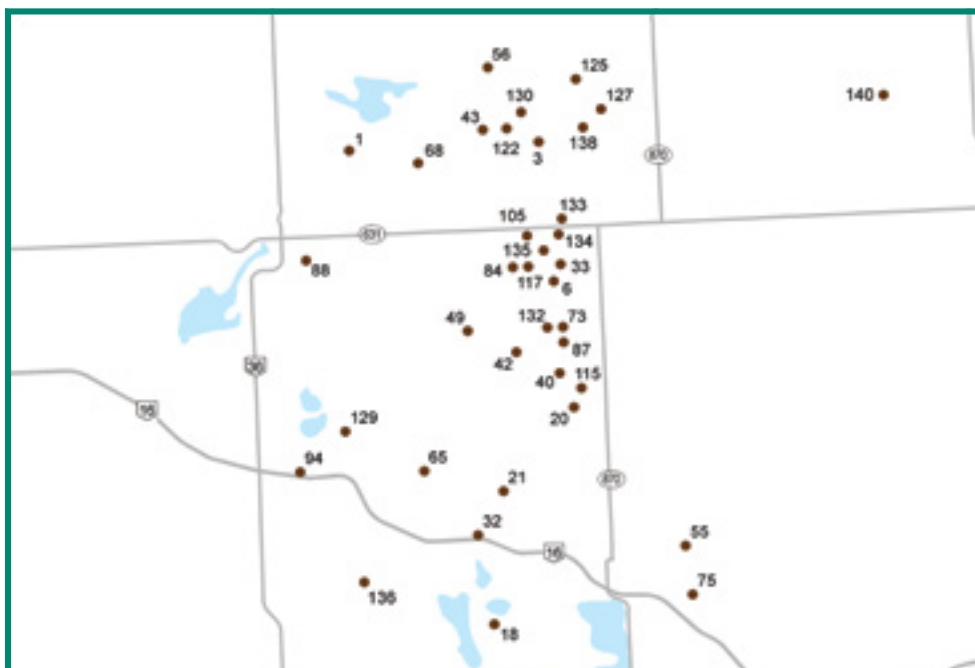
- Conservation Sites
- Parks and Protected Areas





Get the *Alberta Discover Guide* app!  
Free on the App Store and on Google Play!  
Search conservation sites by name, activity, or proximity.

# D4



## Spanell

**Site Details:** This 160-acre site is approximately 12 km SE of Two Hills and consists of wetlands and tame grasslands. Wildlife in the area includes ungulates and waterfowl.

**Restrictions:** Day use only. No open fires. Foot access only. Livestock may be present.

**Partners:** DUC

**Quarter Sections:** NW-16-053-12-W4M



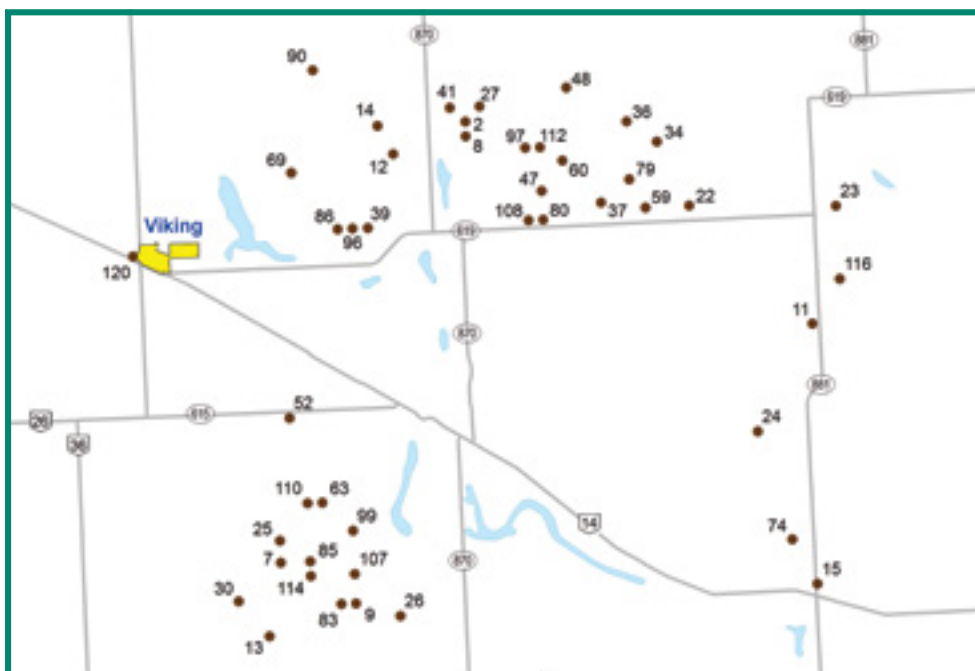
## Loveseth 4

**Site Details:** This 160-acre site is approximately 24 km NE of Viking and consists of upland, riparian and wetland habitat. Wildlife in the area includes ungulates, waterfowl and upland birds.

**Restrictions:** Day use only. No open fires. Foot access only.

**Partners:** DUC

**Quarter Sections:** NW-23-048-11-W4M







### Musidora

**Site Details:** This 160-acre site is 17 km SE of Two Hills and covered by mature aspen forest with small wetlands throughout. It is N of Highway 631 and can be accessed from the south on RR 114. Wildlife in the area includes white-tailed and mule deer, black bear, moose and ruffed grouse.

**Restrictions:** Day use only. No open fires. Foot access only.

**Partners:** ACA, AFGA

**Quarter Sections:** NW-16-053-11-W4M



### Reinke LUEP

**Site Details:** This 160-acre site is approximately 3 km SE of Sedgewick and consists of upland, riparian and wetland habitat. Wildlife in the area includes ungulates, waterfowl and upland birds.

**Restrictions:** Day use only. No open fires. Foot access only. Livestock may be present.

**Partners:** DUC

**Quarter Sections:** SE-03-044-12-W4M



### Snipe

**Site Details:** This 160-acre site is approximately 9 km NW of St. Paul and consists of wetlands and tame grasslands. Wildlife in the area includes ungulates and waterfowl.

**Restrictions:** Day use only. No open fires. Foot access only. Livestock may be present.

**Partners:** DUC

**Quarter Sections:** NW-29-058-10-W4M



### Zaplachinski

**Site Details:** This 315-acre site is approximately 14 km N of Innisfree and consists of upland, riparian and wetland habitat. Wildlife in the area includes white-tailed deer and waterfowl.

**Restrictions:** Day use only. No open fires. Foot access only. Livestock may be present.

**Partners:** DUC

**Quarter Sections:** SW/SE-28-052-11-W4M



### Osback 9

**Site Details:** This 160-acre site is approximately 19 km SW of Kinsella and consists of upland, riparian and wetland habitat. Wildlife in the area includes ungulates, waterfowl and upland birds.

**Restrictions:** Day use only. No open fires. Foot access only. Livestock may be present.

**Partners:** DUC

**Quarter Sections:** NE-04-046-12-W4M



### Loveseth 1

**Site Details:** This 160-acre site is approximately 24 km NE of Viking and consists of upland, riparian and wetland habitat. Wildlife in the area includes ungulates, waterfowl and upland birds.

**Restrictions:** Day use only. No open fires. Foot access only.

**Partners:** DUC

**Quarter Sections:** SW-23-048-11-W4M



### Pauls

**Site Details:** This 160-acre site is approximately 19 km NE of Sedgewick and consists of upland, riparian and wetland habitat. Wildlife in the area includes ungulates, waterfowl and upland birds.

**Restrictions:** Day use only. No open fires. Foot access only. Livestock may be present.

**Partners:** DUC

**Quarter Sections:** SW-36-045-12-W4M



### St. Lina

**Site Details:** This 80-acre site is approximately 17 km NE of Ashmont and borders a large wetland. Aspen stands are the dominant habitat feature. Wildlife in the area includes ungulates and waterfowl.

**Restrictions:** Day use only. No open fires. Foot access only.

**Partners:** DUC

**Quarter Sections:** SW-25-061-11-W4M



### Larson Dwight A

**Site Details:** This 160-acre site is approximately 16 km N of Irma and consists of upland, riparian and wetland habitat. Wildlife in the area includes ungulates, waterfowl and upland birds.

**Restrictions:** Day use only. No open fires. Foot access only. Livestock may be present.

**Partners:** DUC

**Quarter Sections:** SE-15-047-09-W4M



### Hanson LUEP

**Site Details:** This 160-acre site is approximately 18 km NE of Viking and consists of upland, riparian and wetland habitat. Wildlife in the area includes ungulates, waterfowl and upland birds.

**Restrictions:** Day use only. No open fires. Foot access only. Livestock may be present.

**Partners:** DUC

**Quarter Sections:** NE-17-048-11-W4M



### Hagen 29

**Site Details:** This 160-acre site is approximately 13 km N of Sedgewick and consists of upland, riparian and wetland habitat. Wildlife in the area includes ungulates, waterfowl and upland birds.

**Restrictions:** Day use only. No open fires. Foot access only. Livestock may be present.

**Partners:** DUC

**Quarter Sections:** SW-28-045-12-W4M



### McLean

**Site Details:** This 160-acre site is approximately 18 km NE of Viking and consists of upland, riparian and wetland habitat. Wildlife in the area includes ungulates, waterfowl and upland birds.

**Restrictions:** Day use only. No open fires. Foot access only. Livestock may be present.

**Partners:** DUC

**Quarter Sections:** NW-20-048-11-W4M



### Irma Fish and Game Pond – ACA Fish Stocking



**Site Details:** This pond is in the town of Irma and the land was donated by Ron Thurston. From the junction of Highways 14 and 881 in Irma, travel north on Highway 881 for 0.6 km then east into site. ACA annually stocks this pond with trout, typically before the May long weekend.

**Restrictions:** Day use only. No open fires. Foot access only.

**Partners:** ACA, GOA, Irma Fish & Game Club, Municipal District of Wainwright, Town of Irma

**Quarter Sections:** Located in Irma



### Gordon Leslie Memorial

**Site Details:** This 960-acre site is approximately 14 km NE of Marwayne. The terrain is undulating with aspen stands and grasslands. Wildlife in the area includes white-tailed and mule deer and grouse.

**Restrictions:** Day use only. No open fires. Foot access only.

**Partners:** ACA, AFGA

**Quarter Sections:** SW-28-053-02-W4M, NW/NE/SW/SE-04-054-02-W4M, NE-05-054-02-W4M



### Aspen Hills

**Site Details:** This 2,580-acre site is approximately 25 km S of St. Paul and is part of the St. Paul Provincial Grazing Reserve. Travel E from St. Paul for 1.6 km to Highway 881. Take Highway 881 S to Twp Rd 560, turn right and travel W 3.2 km to the NE corner of the site. Portions of quarter sections NW 31 and NE 31, N of the county road, are not part of the site. The forested area is predominantly mature aspen. Six fields seeded to forage and one main wetland lie near the southern portion of the site. Wildlife in the area includes moose, white-tailed and mule deer, black bear, grouse and waterfowl.

**Restrictions:** Refer to GOA's website regarding Recreational Access to Agricultural Public Land and Provincial Grazing Reserves.

**Partners:** ACA, GOA

**Quarter Sections:** NW/NE-19-055-09-W4M, NW/SW/SE-29-055-09-W4M, NW/NE/SW/SE-30-055-09-W4M, NW/NE/SW/SE-31-055-09-W4M, NW/NE/SW/SE-32-055-09-W4M, NE-36-055-10-W4M



## Wapasu

**Site Details:** This 86-acre site is approximately 5 km SW of Cummings. The site is adjacent to Wapasu Lake and is managed with neighbouring properties owned by DUC. Wildlife in the area includes white-tailed and mule deer, moose, grouse and waterfowl.

**Restrictions:** Day use only. No open fires. Foot access only.

**Partners:** AFGA, GOA

**Quarter Sections:** SE-36-050-12-W4M



## Death River

**Site Details:** This 480-acre site is approximately 14 km S of Elk Point and 1.6 km W of Highway 41. Access is on the N side from Twp Rd 554 and on the W side from RR 72. This site is on a large hill and covered with a mature aspen forest with a thick understory. Wildlife in the area includes moose, white-tailed and mule deer, black bear and ruffed grouse.

**Restrictions:** Day use only. No open fires. Foot access only.

**Partners:** ACA, AFGA, Beaver River Fish & Game, GOA

**Quarter Sections:** NW/NE-23-055-07-W4M, SE-23-055-07-W4M



## Birch Creek Uplands

**Site Details:** This 160-acre site is approximately 8 km NW of Innisfree and includes two 80-acre parcels split E and W across a county road. The site consists of upland, riparian and wetland habitat. Wildlife in the area includes white-tailed deer and waterfowl.

**Restrictions:** Day use only. No open fires. Foot access only. Livestock may be present.

**Partners:** DUC

**Quarter Sections:** SW-03-052-11-W4M, SE-04-052-11-W4M



## Woodchuk

**Site Details:** This 320-acre site is approximately 9 km NW of Innisfree and consists of upland, riparian and wetland habitat. Wildlife in the area includes white-tailed deer and waterfowl.

**Restrictions:** Day use only. No open fires. Foot access only. Livestock may be present.

**Partners:** DUC

**Quarter Sections:** NE/SE-19-051-11-W4M



## Aadc Wainwright 1

**Site Details:** This 320-acre site is approximately 29 km E of Viking and consists of upland, riparian and wetland habitat. Wildlife in the area includes ungulates, waterfowl and upland birds.

**Restrictions:** Day use only. No open fires. Foot access only. Livestock may be present.

**Partners:** DUC

**Quarter Sections:** NE/SE-01-048-10-W4M



## Johnson Allen

**Site Details:** This 160-acre site is approximately 22 km N of Irma and consists of upland, riparian and wetland habitat. Wildlife in the area includes ungulates, waterfowl and upland birds.

**Restrictions:** Day use only. No open fires. Foot access only. Livestock may be present.

**Partners:** DUC

**Quarter Sections:** SE-02-048-09-W4M



## Fischer

**Site Details:** This 320-acre site is approximately 11 km NW of Irma and consists of upland, riparian and wetland habitat. Wildlife in the area includes ungulates, waterfowl and upland birds.

**Restrictions:** Day use only. No open fires. Foot access only. Livestock may be present.

**Partners:** DUC

**Quarter Sections:** NW/SW-29-046-09-W4M



## Grants First 9

**Site Details:** This 160-acre site is approximately 18 km SW of Kinsella and consists of upland, riparian and wetland habitat. Wildlife in the area includes ungulates, waterfowl and upland birds.

**Restrictions:** Day use only. No open fires. Foot access only. Livestock may be present.

**Partners:** DUC

**Quarter Sections:** SE-09-046-12-W4M



## Arntzen

**Site Details:** This 160-acre site is approximately 24 km NE of Sedgewick and consists of upland, riparian and wetland habitat. Wildlife in the area includes ungulates, waterfowl and upland birds.

**Restrictions:** Day use only. No open fires. Foot access only. Livestock may be present.

**Partners:** DUC

**Quarter Sections:** NE-30-045-11-W4M



## Loveseth 2

**Site Details:** This 160-acre site is approximately 24 km NE of Viking and consists of upland, riparian and wetland habitat. Wildlife in the area includes ungulates, waterfowl and upland birds.

**Restrictions:** Day use only. No open fires. Foot access only.

**Partners:** DUC

**Quarter Sections:** SE-26-048-11-W4M



## Golledge Jack

**Site Details:** This 160-acre site is approximately 27 km SW of Vermilion and consists of upland, riparian and wetland habitat. Wildlife in the area includes ungulates, waterfowl and upland birds.

**Restrictions:** Day use only. No open fires. Foot access only. Livestock may be present.

**Partners:** DUC

**Quarter Sections:** SW-07-049-07-W4M



## Arntson E

**Site Details:** This 320-acre site is approximately 13 km SW of Elk Point. Wildlife in the area includes ungulates, waterfowl and upland birds.

**Restrictions:** Day use only. No open fires. Foot access only. Livestock may be present.

**Partners:** DUC

**Quarter Sections:** SW/SE-09-055-07-W4M



## Andy

**Site Details:** This 320-acre site is approximately 17 km N of Sedgewick and consists of upland, riparian and wetland habitat. Wildlife in the area includes ungulates, waterfowl and upland birds.

**Restrictions:** Day use only. No open fires. Foot access only. Livestock may be present.

**Partners:** DUC

**Quarter Sections:** NW/SW-32-045-12-W4M



## Stelmaschuk

**Site Details:** This 160-acre site is approximately 7 km SE of Myrnam and consists of wetlands and tame grasslands. Wildlife in the area includes ungulates and waterfowl.

**Restrictions:** Day use only. No open fires. Foot access only. Livestock may be present.

**Partners:** DUC

**Quarter Sections:** NW-20-053-08-W4M







## Innisfree Trout Pond - ACA Fish Stocking



**Site Details:** Innisfree Trout Pond is between the towns of Innisfree and Ranfurly. From Innisfree, travel W on Highway 16 for 6.4 km. The pond is on the N side of the highway. ACA annually stocks this pond with trout, typically before the May long weekend.

**Restrictions:** Day use only. No open fires. Foot access only.

**Partners:** ACA, GOA, Innisfree and District Fish & Game Association

**Quarter Sections:** SE-13-051-12-W4M



## Hooska Uplands

**Site Details:** This 134-acre site is approximately 19 km N of Innisfree and consists of upland, riparian and wetland habitat. Wildlife in the area includes white-tailed deer and waterfowl.

**Restrictions:** Day use only. No open fires. Foot access only. Livestock may be present.

**Partners:** DUC

**Quarter Sections:** NE-28-052-11-W4M



## Westbrook 1

**Site Details:** This 160-acre site is approximately 21 km S of Minburn and consists of upland, riparian and wetland habitat. Wildlife in the area includes ungulates, waterfowl and upland birds.

**Restrictions:** Day use only. No open fires. Foot access only. Livestock may be present.

**Partners:** DUC

**Quarter Sections:** NE-14-048-10-W4M

**TEMPORARY HUNTING STRUCTURES** may be put into place up to one month before hunting season and must be taken down no more than 14 days after the season ends.



## Vilna

**Site Details:** This 160-acre site is approximately 9 km E of Vilna along Highway 36. It consists of native parkland habitat and is mostly covered by mature trees. Wildlife in the area includes moose, white-tailed and mule deer, black bear and ruffed grouse.

**Restrictions:** Day use only. No open fires. Foot access only.

**Partners:** ACA, AFGA, Athabasca Fish & Game, Beaver River Fish & Game, Edmonton Fish & Game, Fort Saskatchewan Fish & Game, Innisfree Fish & Game, Lloydminster Fish & Game, NE Alberta Fish & Game, Sherwood Park Fish & Game, Spedden Fish & Game, St. Paul Fish & Game, Vilna Fish & Game, Willingdon Fish & Game

**Quarter Sections:** SE-36-059-13-W4M



## Martin L J 27

**Site Details:** This 320-acre site is approximately 16 km S of Minburn and consists of upland, riparian and wetland habitat. Wildlife in the area includes ungulates, waterfowl and upland birds.

**Restrictions:** Day use only. No open fires. Foot access only. Livestock may be present.

**Partners:** DUC

**Quarter Sections:** NE/SE-22-048-10-W4M



## Minburn Colony 1

**Site Details:** This 160-acre site is approximately 21 km S of Minburn and consists of upland, riparian and wetland habitat. Wildlife in the area includes ungulates, waterfowl and upland birds.

**Restrictions:** Day use only. No open fires. Foot access only. Livestock may be present.

**Partners:** DUC

**Quarter Sections:** NE-04-048-10-W4M



## Leidl W 9

**Site Details:** This 160-acre site is approximately 11 km E of Viking and consists of upland, riparian and wetland habitat. Wildlife in the area includes ungulates, waterfowl and upland birds.

**Restrictions:** Day use only. No open fires. Foot access only.

**Partners:** DUC

**Quarter Sections:** SE-06-048-11-W4M



## Hillock

**Site Details:** This 235-acre site is 11 km N of Innisfree and consists of upland, riparian and wetland habitat. Wildlife in the area includes white-tailed deer and waterfowl.

**Restrictions:** Day use only. No open fires. Foot access only. Livestock may be present.

**Partners:** DUC

**Quarter Sections:** SW/SE-09-052-11-W4M



## Double A 9

**Site Details:** This 160-acre site is approximately 17 km N of Kinsella and consists of upland, riparian and wetland habitat. Wildlife in the area includes ungulates, waterfowl and upland birds.

**Restrictions:** Day use only. No open fires. Foot access only.

**Partners:** DUC

**Quarter Sections:** SE-27-048-11-W4M



## Drop Horn

**Site Details:** The 315-acre site is 15 km NW of Innisfree and consists of upland, riparian and wetland habitat. Wildlife in the area includes white-tailed deer and waterfowl.

**Restrictions:** Day use only. No open fires. Foot access only. Livestock may be present.

**Partners:** DUC

**Quarter Sections:** NW-08-052-11-W4M, SW-17-052-11-W4M



## South Plain Lake

**Site Details:** This 480-acre site SE of Two Hills can be accessed from RR 115 or 120. The landscape consists of small clumps of forest, wetlands and open fields. Site activities include restoring 11 ephemeral wetlands. Wildlife in the area includes moose, white-tailed and mule deer, black bear and upland game birds.

**Restrictions:** Day use only. No open fires. Foot access only.

**Partners:** ACA, DUC, Suncor Energy Foundation

**Quarter Sections:** SW/SE-19-053-11-W4M, NW-18-053-11-W4M



## Batty Lake Uplands

**Site Details:** This 144-acre site is approximately 7 km SW of Ashmont. It is 1.6 km E of Highway 28 and can be accessed from the N on Twp Rd 592 and from the E on RR 114. A 16-acre subdivision in the NW corner of the quarter section is private land and not part of the site. A small creek flows through the middle to the lake N of the site. The site is otherwise covered by a mature aspen forest with some small open fields near the creek. Wildlife in the area includes moose, white-tailed and mule deer, black bear and ruffed grouse.

**Restrictions:** Day use only. No open fires. Foot access only.

**Partners:** ACA, DUC

**Quarter Sections:** NE-08-059-11-W4M



## Berg

**Site Details:** This 156-acre site is approximately 25 km NW of Vermilion. It is 1.6 km N of Highway 631 and can be accessed on the E side from RR 81. Wildlife in the area includes moose, white-tailed and mule deer, black bear and ruffed grouse.

**Restrictions:** Day use only. No open fires. Foot access only.

**Partners:** ACA, GOA

**Quarter Sections:** SE-11-053-08-W4M

**Jacula**

**Site Details:** This 56-acre site is approximately 4 km SW of Derwent and is adjacent to Lac Côté. Habitat includes tame grasslands. Wildlife in the area includes ungulates and waterfowl.

**Restrictions:** Day use only. No open fires. Foot access only. Livestock may be present.

**Partners:** DUC

**Quarter Sections:** NW-33-053-07-W4M

**Rauser 3**

**Site Details:** This 160-acre site is approximately 18 km NE of Kinsella and consists of upland, riparian and wetland habitat. Wildlife in the area includes ungulates, waterfowl and upland birds.

**Restrictions:** Day use only. No open fires. Foot access only. Livestock may be present.

**Partners:** DUC

**Quarter Sections:** SE-07-048-10-W4M

**Minburn Colony 2**

**Site Details:** This 160-acre site is approximately 16 km SW of Minburn and consists of upland, riparian and wetland habitat. Wildlife in the area includes ungulates, waterfowl and upland birds.

**Restrictions:** Day use only. No open fires. Foot access only. Livestock may be present.

**Partners:** DUC

**Quarter Sections:** NE-29-048-10-W4M

**Flathead**

**Site Details:** This 160-acre site is approximately 18 km SE of Two Hills and consists of important riparian habitat. Wildlife in the area includes a healthy population of white-tailed deer, moose, waterfowl and raptors.

**Restrictions:** Day use only. No open fires. Foot access only.

**Partners:** AFGA, DUC, St. Paul Fish & Game

**Quarter Sections:** NE-13-052-12-W4M

**Bonnyville Pond - ACA Fish Stocking**

**Site Details:** This pond is in the town of Bonnyville and is a dugout enclosure on the N shore of Jessie Lake near the corner of Lakeshore Drive and 51A Street. ACA annually stocks this pond with trout, typically before the May long weekend.

**Restrictions:** Day use only. No open fires. Foot access only.

**Partners:** ACA, GOA, Town of Bonnyville

**Quarter Sections:** Located in Bonnyville

**Squair G 9**

**Site Details:** This 160-acre site is approximately 16 km SE of Viking and consists of upland, riparian and wetland habitat. Wildlife in the area includes ungulates, waterfowl and upland birds.

**Restrictions:** Day use only. No open fires. Foot access only. Livestock may be present.

**Partners:** DUC

**Quarter Sections:** NW-34-046-12-W4M

**Therien**

**Site Details:** This 480-acre site is approximately 10 km S of St. Paul and consists of 320 acres of Crown land and 160 acres of land titled to ACA and NCC. The N side can be accessed from St. Paul by travelling S on RR 95A, and the S side by taking RR 95 N from Highway 646. Aspen forest and open grassland dominate the landscape. Wildlife includes moose, white-tailed and mule deer, black bear and grouse.

**Restrictions:** Day use only. No open fires. Foot access only.

**Partners:** ACA, GOA, NCC

**Quarter Sections:** NW/SW/SE-07-057-09-W4M

**Gear Uplands**

**Site Details:** This 160-acre site is 9 km NW of St. Paul and is a hybrid poplar demonstration site. Wildlife in the area includes ungulates and waterfowl.

**Restrictions:** Day use only. No open fires. Foot access only.

**Partners:** DUC

**Quarter Sections:** NW-12-058-11-W4M

**Birch Coulee**

**Site Details:** This 320-acre site is approximately 4 km E of Innisfree and can be accessed from the N on Twp Rd 512. The 7D Coulee Conservation Site (D4-75) borders it on the S. The coulee has a large wetland area running through it and the uplands are a mix of mature aspen stands and open fields. Wildlife in the area includes moose, white-tailed and mule deer and ruffed grouse.

**Restrictions:** Day use only. No open fires. Foot access only.

**Partners:** ACA, AFGA

**Quarter Sections:** NW/SW-07-051-10-W4M

**Plain Lake**

**Site Details:** This 159-acre site is approximately 14 km SE of Two Hills and can be accessed on the E side from RR 115. It consists of dense deciduous woodland interspersed with small clearings and wetlands. Wildlife in the area includes moose, white-tailed and mule deer, black bear and ruffed grouse.

**Restrictions:** Day use only. No open fires. Foot access only.

**Partners:** ACA, GOA

**Quarter Sections:** SE-31-053-11-W4M

**Sangster**

**Site Details:** This 320-acre site is approximately 13 km SW of Minburn and consists of upland, riparian and wetland habitat. Wildlife in the area includes ungulates, waterfowl and upland birds.

**Restrictions:** Day use only. No open fires. Foot access only. Livestock may be present.

**Partners:** DUC

**Quarter Sections:** NW/NE-25-049-11-W4M

**Wilhelm**

**Site Details:** This 480-acre site is approximately 20 km SE of Vermilion and consists of upland, riparian and wetland habitat. Wildlife in the area includes ungulates, waterfowl and upland birds.

**Restrictions:** Day use only. No open fires. Foot access only. Livestock may be present.

**Partners:** DUC

**Quarter Sections:** NW/NE-05-049-06-W4M, SW-08-049-06-W4M

**Roland LUEP**

**Site Details:** This 320-acre site is approximately 21 km S of Minburn and consists of upland, riparian and wetland habitat. Wildlife in the area includes ungulates, waterfowl and upland birds.

**Restrictions:** Day use only. No open fires. Foot access only. Livestock may be present.

**Partners:** DUC

**Quarter Sections:** NW/SW-02-048-10-W4M

**Martin L J 161**

**Site Details:** This 320-acre site is approximately 18 km NE of Viking and consists of upland, riparian and wetland habitat. Wildlife in the area includes ungulates, waterfowl and upland birds.

**Restrictions:** Day use only. No open fires. Foot access only. Livestock may be present.

**Partners:** DUC

**Quarter Sections:** SW/SE-17-048-10-W4M



**Get your Alberta Discover Guide app**

Free on the App Store and on Google Play! Search conservation sites by name, activity, or proximity.





## Shuster Lake

**Site Details:** This 96-acre site is approximately 26 km SE of Wainwright. Travel E from Wainwright on Highway 14 to Highway 610, turn S on Highway 610 and travel 7.5 km. Access this lake from a rustic boat launch on the south side of lake. This lake is stocked annually by the Government of Alberta with trout.

**Restrictions:** Day use only. No open fires. Foot access only.

**Partners:** ACA, GOA

**Quarter Sections:** Pr.NW-25-043-05-W4M, Pr.NE-26-043-05-W4M, Pr.SE-35-043-05-W4M, Pr.SW-36-043-05-W4M



## Carroll Lakes Uplands

**Site Details:** This 160-acre site is approximately 5 km SW of Ashmont and consists of an open, seasonal marsh. Waterfowl and other birds frequent this site in high water years.

**Restrictions:** Day use only. No open fires. Foot access only.

**Partners:** DUC

**Quarter Sections:** SE-25-059-12-W4M



## Bailey 2

**Site Details:** This 160-acre site is approximately 11 km SW of Kinsella and consists of upland, riparian and wetland habitat. Wildlife in the area includes ungulates, waterfowl and upland birds.

**Restrictions:** Day use only. No open fires. Foot access only. Livestock may be present.

**Partners:** DUC

**Quarter Sections:** NW-14-046-12-W4M

**Refrain from discharging firearms for the purpose of target practice or sighting in on conservation sites.**

**For the safety and enjoyment of all users and neighbouring residences, conduct these activities at a gun range.**



## Spruce Hills

**Site Details:** This 2,471-acre site is approximately 8 km E of Duvernay, along the North Saskatchewan River. There is no direct road access but the site is part of the Rannach Provincial Grazing Reserve. It covers the wooded portions of the listed quarters that lie between the open fields of the grazing reserve and the North Saskatchewan River's S bank. The site includes the breaks along the S bank of the river, and has ATV and snowmobile trails. Consisting of a mosaic of vegetation types, the forested area is predominantly mature aspen and white spruce. Wildlife includes moose, white-tailed and mule deer, black bear and grouse.

**Restrictions:** Day use only. No open fires. Foot access only with the exception of OHV use on established trails. Use of ATV and snowmobile trails must be arranged through Lakeland Breakers Snowmobile Club. Refer to access and restrictions on GOA's website regarding recreation on agricultural public land.

**Partners:** ACA, GOA, Lakeland Breakers Snowmobile Club

**Quarter Sections:** NW-15-055-10-W4M, NE-16-055-10-W4M, NW-22-055-10-W4M, NW/SW-27-055-10-W4M, NW/NE-28-055-10-W4M, NW/NE-29-055-10-W4M, NW/NE/SW-31-055-10-W4M, SW/SE-32-055-10-W4M, SW/SE-33-055-10-W4M, NW/NE/SW-34-055-11-W4M, NW/NE/SW-35-055-11-W4M, NW/NE/SW-36-055-11-W4M



## Hilderman

**Site Details:** This 160-acre site is approximately 4 km N of Ranfurly and consists of native parkland habitat that is managed for nesting cover and winter forage. Wildlife in the area includes white-tailed and mule deer, moose, grouse and waterfowl.

**Restrictions:** Day use only. No open fires. Foot access only.

**Partners:** AFGA, Athabasca Fish & Game, DUC, Fort Saskatchewan Fish & Game, Millet Fish & Game, NE Alberta Fish & Game, Sherwood Park Fish & Game

**Quarter Sections:** SW-26-051-12-W4M



## Cole Uplands

**Site Details:** This 160-acre site is approximately 11 km NW of St. Paul and consists of a large lake surrounded by large growth forest. Wildlife in the area includes ungulates and waterfowl.

**Restrictions:** Day use only. No open fires. Foot access only.

**Partners:** DUC

**Quarter Sections:** NW-31-058-10-W4M



## Lougheed Trout Pond - ACA Fish Stocking

**Site Details:** This pond is on the N side of the village of Lougheed. From Highway 13 and Newlands Street, travel N on RR 113 for 0.5 km. The pond is on the E side of the road. ACA annually stocks this pond with trout, typically before the May long weekend.

**Restrictions:** Users are subject to Lougheed Campground restrictions. No open fires. Foot access only.

**Partners:** ACA, GOA, Lougheed Trout Pond Society, Village of Lougheed

**Quarter Sections:** Located in Lougheed



## Gretzan

**Site Details:** This 160-acre site is approximately 15 km SW of Myrnam and consists of wetlands surrounded by grasses. Wildlife in the area includes ungulates and waterfowl.

**Restrictions:** Day use only. No open fires. Foot access only. Livestock may be present.

**Partners:** DUC

**Quarter Sections:** SW-14-053-12-W4M



## Klein

**Site Details:** This 160-acre site is approximately 10 km NE of Viking and consists of upland, riparian and wetland habitat. Wildlife in the area includes ungulates, waterfowl and upland birds.

**Restrictions:** Day use only. No open fires. Foot access only.

**Partners:** DUC

**Quarter Sections:** SW-14-048-12-W4M



## Tompkins Lake

**Site Details:** This 320-acre site is approximately 24 km NW of Ashmont and consists of mixed forest around Tompkins Lake. Wildlife in the area includes ungulates and waterfowl.

**Restrictions:** Day use only. No open fires. Foot access only.

**Partners:** DUC

**Quarter Sections:** SW/SE-18-062-12-W4M



## Claude Brennan Memorial Park Pond - ACA Fish Stocking

**Site Details:** This pond is in Vermilion Provincial Park adjacent to the campgrounds. From Highway 41 in Vermilion, turn W on 50 Ave and then N on Beckie Scott Trail to reach the pond. ACA annually stocks this pond with trout, typically before the May long weekend.

**Restrictions:** Users are subject to Vermilion Provincial Park restrictions.

**Partners:** ACA, GOA, Vermilion Provincial Park

**Quarter Sections:** NW-31-050-06-W4M



## Clifford & Mary McMaster Memorial

**Site Details:** This 160-acre site is approximately 11.5 km S of Vilna on Twp Rd 582 and is managed for wildlife in memory of Clifford and Mary McMaster. The site consists of mature balsam poplar forest. There is a small lake in the centre of the site and an abandoned field is on its E side. Wildlife in the area includes white-tailed deer, moose, black bear, ruffed grouse and waterfowl.

**Restrictions:** Day use only. No open fires. Foot access only.

**Partners:** ACA, GOA

**Quarter Sections:** NW-07-058-13-W4M



### Rocky

**Site Details:** This 161-acre site is approximately 12 km NW of Innisfree and consists of upland, riparian and wetland habitat. Wildlife in the area includes white-tailed deer and waterfowl.

**Restrictions:** Day use only. No open fires. Foot access only. Livestock may be present.

**Partners:** DUC

**Quarter Sections:** NE-16-052-11-W4M



### Archibald A 3

**Site Details:** This 160-acre site is approximately 4 km NW of Irma and consists of upland, riparian and wetland habitat. Wildlife in the area includes ungulates, waterfowl and upland birds.

**Restrictions:** Day use only. No open fires. Foot access only. Livestock may be present.

**Partners:** DUC

**Quarter Sections:** NW-04-046-09-W4M



### 7D Coulee

**Site Details:** This 757-acre site is approximately 5 km E of Innisfree and consists of wetland, grassland and bush habitat. Wildlife the area includes white-tailed and mule deer and waterfowl.

**Restrictions:** Day use only. No open fires. Foot access only. Livestock may be present.

**Partners:** DUC

**Quarter Sections:** NW/SW-31-050-10-W4M, NE/SE-36-050-11-W4M, NW/SW-06-051-10-W4M



### Kochan R

**Site Details:** This 160-acre site is approximately 27 km SW of Vermilion and consists of upland, riparian and wetland habitat. Wildlife in the area includes ungulates, waterfowl and upland birds.

**Restrictions:** Day use only. No open fires. Foot access only. Livestock may be present.

**Partners:** DUC

**Quarter Sections:** SW-01-049-08-W4M



### Battle River Ridge

**Site Details:** This 127-acre site is approximately 18 km N of Wainwright. Access is on the N side from Twp 464B or from the S side on Twp Rd 64. The large ridge on the site has an open field on top and is forested with aspen below. Wildlife in the area includes moose, white-tailed and mule deer and upland birds.

**Restrictions:** Day use only. No open fires. Foot access only.

**Partners:** ACA, GOA

**Quarter Sections:** NW-28-046-06-W4M  
EXCEPT LANDS N and W of Twp Rd 464A and 464B



### Stoney Lake

**Site Details:** This 247-acre site is approximately 14 km W of Elk Point and is accessible from RR 83. While it is heavily forested with mature deciduous trees, foot access is possible to the lake, which supports northern pike and yellow perch. Wildlife in the area includes moose, white-tailed and mule deer, black bear and ruffed grouse.

**Restrictions:** Day use only. No open fires. Foot access only.

**Partners:** ACA, GOA

**Quarter Sections:** SW/SE-27-056-08-W4M



### Westbrook 2

**Site Details:** This 320-acre site is approximately 20 km S of Minburn and consists of upland, riparian and wetland habitat. Wildlife in the area includes ungulates, waterfowl and upland birds.

**Restrictions:** Day use only. No open fires. Foot access only. Livestock may be present.

**Partners:** DUC

**Quarter Sections:** NE/SE-10-048-10-W4M



### Rauser 1

**Site Details:** This 160-acre site is approximately 16 km NE of Kinsella and consists of upland, riparian and wetland habitat. Wildlife in the area includes ungulates, waterfowl and upland birds.

**Restrictions:** Day use only. No open fires. Foot access only. Livestock may be present.

**Partners:** DUC

**Quarter Sections:** SE-06-048-10-W4M



### Geneva Lake

**Site Details:** This 160-acre site is approximately 44 km NW of Vermilion and was partially donated by Victor Bilyk to conserve wildlife habitat. From Vermilion, travel W on Highway 16 to Highway 881, turn N on Highway 881 and travel 21 km. The site is on the W side of the highway and consists of aspen forest with some small hay meadows. This habitat provides shelter for wintering deer and grouse and provides nesting cover for songbirds, birds of prey, upland birds and waterfowl.

**Restrictions:** Day use only. No open fires. Foot access only.

**Partners:** ACA, GOA

**Quarter Sections:** SE-23-052-09-W4M



### Lac Delorme

**Site Details:** This 89-acre site is approximately 16 km SE of St. Paul and is on the N side of lake it is named after. It can be accessed from Twp Rd 571 or RR 84. While it is a predominantly aspen forest, some large spruce is mixed in, along with young regrowth planted over the years by the St. Paul Beavers, Cubs and Scouts. Situated just 200 m W of RR 84, the 30-acre lake is stocked annually with trout by GOA.

**Restrictions:** Day use only. No open fires. Foot access only.

**Partners:** ACA, GOA

**Quarter Sections:** NE-05-057-08-W4M



### Merlin

**Site Details:** This 160-acre site is approximately 19 km NE of Sedgewick and consists of upland, riparian and wetland habitat. Wildlife in the area includes ungulates, waterfowl and upland birds.

**Restrictions:** Day use only. No open fires. Foot access only. Livestock may be present.

**Partners:** DUC

**Quarter Sections:** SE-35-045-12-W4M



### Swap

**Site Details:** This 160-acre site is approximately 21 km NW of Innisfree and consists of upland, riparian and wetland habitat. Wildlife in the area includes white-tailed deer and waterfowl.

**Restrictions:** Day use only. No open fires. Foot access only. Livestock may be present. \Partners: DUC

**Quarter Sections:** NW-29-052-11-W4M



### Osback 3

**Site Details:** This 160-acre site is approximately 16 km SW of Kinsella and consists of upland, riparian and wetland habitat. Wildlife in the area includes ungulates, waterfowl and upland birds.

**Restrictions:** Day use only. No open fires. Foot access only. Livestock may be present.

**Partners:** DUC

**Quarter Sections:** NE-03-046-12-W4M



### Rauser 5

**Site Details:** This 160-acre site is approximately 12 km NE of Viking and consists of upland, riparian and wetland habitat. Wildlife in the area includes ungulates, waterfowl and upland birds.

**Restrictions:** Day use only. No open fires. Foot access only.

**Partners:** DUC

**Quarter Sections:** SE-01-048-12-W4M







## Rocky II

**Site Details:** This 161-acre site is approximately 12 km NW of Innisfree and consists of upland, riparian and wetland habitat. Wildlife in the area includes white-tailed deer and waterfowl.

**Restrictions:** Day use only. No open fires. Foot access only. Livestock may be present.

**Partners:** DUC

**Quarter Sections:** SE-16-052-11-W4M



## Wasyliw H

**Site Details:** This 160-acre site is approximately 21 km S of Two Hills and consists of wetland, grassland and bush habitat. Wildlife in the area includes waterfowl.

**Restrictions:** Day use only. No open fires. Foot access only. Livestock may be present.

**Partners:** DUC

**Quarter Sections:** SE-31-052-12-W4M



## Silverberry

**Site Details:** This 2,100-acre site is approximately 12 km NE of Myrnam. It can be accessed from RR 74, 80, and 81, and from Twp Rd 554. Horseback riders can enjoy designated equine trails that have been restored and are maintained by the Alberta Trail Riding Association. Look for the staging areas on RR 80 and 81. A large waterbody lies in its centre, and a DUC water-controlled structure has created an excellent waterfowl marsh W of the lake. Mature aspen and white spruce surround much of the waterbody, and the site is otherwise covered by open fields with small patches of forest scattered throughout. Wildlife in the area includes moose, white-tailed and mule deer, black bear and upland game birds.

**Restrictions:** Day use only. No open fires. Foot access only with the exception of horseback riding or snowmobile use on designated trails for those activities and vehicle use on road allowances.

**Partners:** ACA, AFGA, Alberta Trail Riding Association, DUC, GOA

**Quarter Sections:** NW/NE-29-054-07-W4M, NW/NE/SW/SE-30-054-07-W4M, SW/SE-31-054-07-W4M, SW-32-054-07-W4M, NW/NE/SW/SE-25-054-08-W4M



## Reishus 80

**Site Details:** This 80-acre site is approximately 18 km NE of Viking and consists of upland, riparian and wetland habitat. Wildlife in the area includes ungulates, waterfowl and upland birds.

**Restrictions:** Day use only. No open fires. Foot access only.

**Partners:** DUC

**Quarter Sections:** NW-36-048-12-W4M



## Bud Miller All Seasons Park Lake - ACA Fish Stocking

**Site Details:** This pond is in Bud Miller All Seasons Park in Lloydminster. Access to the park is via 59 Ave. ACA annually stocks this pond with trout, typically before the May long weekend.

**Restrictions:** Day use only. No open fires. Foot access only.

**Partners:** ACA, GOA, City of Lloydminster

**Quarter Sections:** Located in Lloydminster



## Two Hills Pond - ACA Fish Stocking

**Site Details:** This pond is at the S end of Two Hills, on the E side of Highway 36. ACA annually stocks this pond with trout, typically before the May long weekend.

**Restrictions:** Day use only. No open fires. Foot access only.

**Partners:** ACA, GOA, Two Hills and District Fish & Game Association

**Quarter Sections:** Located in Two Hills



## Rebryna

**Site Details:** This 160-acre site is approximately 19 km SE of Elk Point. Habitat includes a large wetland surrounded by tame grassland. Wildlife in the area includes ungulates and waterfowl.

**Restrictions:** Day use only. No open fires. Foot access only. Livestock may be present.

**Partners:** DUC

**Quarter Sections:** NE-30-054-06-W4M



## Yellowhead

**Site Details:** This 66-acre site is approximately 20 km NW of Innisfree and consists of upland, riparian and wetland habitat. Wildlife in the area includes white-tailed deer and waterfowl.

**Restrictions:** Day use only. No open fires. Foot access only. Livestock may be present.

**Partners:** DUC

**Quarter Sections:** SW-30-051-12-W4M



## Beartrap Lake

**Site Details:** This 219-acre site is approximately 19 km SE of Bonnyville and borders the lake it is named after. There are two separate parcels to the site. One can be accessed on the S side of Twp Rd 604 on the E side of the lake and is forested with mature aspen. A 6-acre subdivision is next to the NE corner; the lake is not part of the site. The other parcel can be accessed farther E on the N side of the same road and is roughly half mature aspen forest and half irregularly shaped open field. Wildlife includes white-tailed and mule deer, moose, black bear, grouse and waterfowl. Beartrap Lake, accessible on foot, has northern pike and yellow perch.

**Restrictions:** Day use only. No open fires. Foot access only.

**Partners:** ACA, GOA

**Quarter Sections:** NW-21-060-04-W4M, SE-28-060-04-W4M



## Harry Rauser

**Site Details:** This 160-acre site is approximately 11 km NE of Viking and consists of upland, riparian and wetland habitat. Wildlife in the area includes ungulates, waterfowl and upland birds.

**Restrictions:** Day use only. No open fires. Foot access only. Livestock may be present.

**Partners:** DUC

**Quarter Sections:** SW-06-048-11-W4M



## Rauser 4

**Site Details:** This 160-acre site is approximately 21 km NE of Kinsella and consists of upland, riparian and wetland habitat. Wildlife in the area includes ungulates, waterfowl and upland birds.

**Restrictions:** Day use only. No open fires. Foot access only. Livestock may be present.

**Partners:** DUC

**Quarter Sections:** NW-18-048-10-W4M



## Wallace Park Pond - ACA Fish Stocking

**Site Details:** This pond is in Wainwright. From Highway 14 travel S on 10A St for 100 m, then turn W into the parking lot. ACA stocks this pond annually with trout, typically before the May long weekend.

**Restrictions:** Day use only. No open fires. Foot access only.

**Partners:** ACA, GOA, Town of Wainwright

**Quarter Sections:** Located in Wainwright



## Osback 2

**Site Details:** This 160-acre site is approximately 13 km SW of Kinsella and consists of upland, riparian and wetland habitat. Wildlife in the area includes ungulates, waterfowl and upland birds.

**Restrictions:** Day use only. No open fires. Foot access only. Livestock may be present.

**Partners:** DUC

**Quarter Sections:** NW-12-046-12-W4M



### Parsons 29

**Site Details:** This 240-acre site is approximately 3 km NE of Sedgewick and consists of upland, riparian and wetland habitat. Wildlife in the area includes ungulates, waterfowl and upland birds.

**Restrictions:** Day use only. No open fires. Foot access only. Livestock may be present.

**Partners:** DUC

**Quarter Sections:** NW/NE-15-044-12-W4M



### Sow

**Site Details:** This 160-acre site is approximately 8 km SE of Myrnam and consists of wetlands and tame grasslands. Wildlife in the area includes ungulates and waterfowl.

**Restrictions:** Day use only. No open fires. Foot access only. Livestock may be present.

**Partners:** DUC

**Quarter Sections:** SE-29-053-08-W4M



### Alf Graham 24

**Site Details:** This 320-acre site is approximately 7 km S of Kitscoty and consists of upland, riparian and wetland habitat. Wildlife in the area includes ungulates, waterfowl and upland birds.

**Restrictions:** Day use only. No open fires. Foot access only.

**Partners:** DUC

**Quarter Sections:** NW/NE-27-049-03-W4M



### Morrison

**Site Details:** This 560-acre site is approximately 23 km SE of Elk Point and consists of upland and riparian habitat. From Elk Point, travel S on Highway 41 to Highway 640, turn E and travel 4.8 km to RR 63, and then turn S and travel 1.6 km. A county road runs through NW 03 and NE 03, allowing easy foot access to the site. The field in the SW corner of SW 03 is not part of the site. Landon Lake

runs through the southern portion of the site and provides excellent waterfowl habitat. Wildlife in the area includes white-tailed deer, moose, grouse and waterfowl.

**Restrictions:** Day use only. No open fires. Foot access only.

**Partners:** ACA, GOA

**Quarter Sections:** NW/NE/SE-03-055-06-W4M, SE-10-055-06-W4M



### Graham

**Site Details:** This 160-acre site is approximately 6 km W of Two Hills and consists of a large marsh surrounded by tame and native grasses. Wildlife in the area includes ungulates and waterfowl.

**Restrictions:** Day use only. No open fires. Foot access only. Livestock may be present.

**Partners:** DUC

**Quarter Sections:** NE-21-055-13-W4M



### Hughes G & L

**Site Details:** This 160-acre site is approximately 20 km N of Innisfree and consists of upland, riparian and wetland habitat. Wildlife in the area includes white-tailed deer and waterfowl.

**Restrictions:** Day use only. No open fires. Foot access only. Livestock may be present.

**Partners:** DUC

**Quarter Sections:** NE-32-052-11-W4M



### Derwent

**Site Details:** This 160-acre site is on the S edge of the hamlet of Derwent and consists of multiple potholes surrounded by grassland. Hunting is not permitted at this site because of its proximity to Derwent and surrounding residences.

**Restrictions:** Day use only. No open fires. Foot access only. Livestock may be present.

**Partners:** DUC

**Quarter Sections:** NW/NE-09-054-07-W4M



### Mudge

**Site Details:** This 160-acre site is approximately 15 km SW of Kinsella and consists of upland, riparian and wetland habitat. Wildlife in the area includes ungulates, waterfowl and upland birds.

**Restrictions:** Day use only. No open fires. Foot access only. Livestock may be present.

**Partners:** DUC

**Quarter Sections:** SW-01-046-12-W4M



### Rauser 2

**Site Details:** This 160-acre site is approximately 16 km NE of Kinsella and consists of upland, riparian and wetland habitat. Wildlife in the area includes ungulates, waterfowl and upland birds.

**Restrictions:** Day use only. No open fires. Foot access only. Livestock may be present.

**Partners:** DUC

**Quarter Sections:** SW-06-048-10-W4M



### Partridge

**Site Details:** This 460-acre site is approximately 14 km S of Elk Point. It features a wetland complex and is managed for nesting cover and ungulate winter range. Wildlife in the area includes moose, white-tailed and mule deer, grouse and waterfowl.

**Restrictions:** Day use only. No open fires. Foot access only. Livestock may be present.

**Partners:** DUC

**Quarter Sections:** NW-13-055-07-W4M, NE-24-055-07-W4M, Pr.SE-24-055-07-W4M



### Bailey 1

**Site Details:** This 160-acre site is approximately 11 km SW of Kinsella and consists of upland, riparian and wetland habitat. Wildlife in the area includes ungulates, waterfowl and upland birds.

**Restrictions:** Day use only. No open fires. Foot access only. Livestock may be present.

**Partners:** DUC

**Quarter Sections:** NE-15-046-12-W4M



### Martin V L 9

**Site Details:** This 160-acre site is approximately 19 km NE of Viking and consists of upland, riparian and wetland habitat. Wildlife in the area includes ungulates, waterfowl and upland birds.

**Restrictions:** Day use only. No open fires. Foot access only. Livestock may be present.

**Partners:** DUC

**Quarter Sections:** NE-18-048-10-W4M



### Two Hills

**Site Details:** This 158-acre site is 5 km directly S of Two Hills and can be accessed on the N side from Twp Rd 543 or RR 125. It has a mix of mature aspen forest and small clearings. Wildlife in the area includes moose, white-tailed and mule deer, black bear and ruffed grouse.

**Restrictions:** Day use only. No open fires. Foot access only.

**Partners:** ACA, GOA

**Quarter Sections:** NE-18-054-12-W4M



### Alliance LUEP

**Site Details:** This 80-acre site is approximately 16 km SW of Kinsella and consists of upland, riparian and wetland habitat. Wildlife in the area includes ungulates, waterfowl and upland birds.

**Restrictions:** Day use only. No open fires. Foot access only. Livestock may be present.

**Partners:** DUC

**Quarter Sections:** N HALF SE-03-046-12-W4M



### Farside

**Site Details:** This 160-acre site is approximately 9 km N of Innisfree and consists of wetland, grassland and bush habitat. Wildlife in the area includes white-tailed and mule deer and waterfowl.

**Restrictions:** Day use only. No open fires. Foot access only. Livestock may be present.

**Partners:** DUC

**Quarter Sections:** NW-03-052-11-W4M





## Haun/Christensen

**Site Details:** This 160-acre site is approximately 18 km N of Irma and consists of upland, riparian and wetland habitat. Wildlife in the area includes ungulates, waterfowl and upland birds.

**Restrictions:** Day use only. No open fires. Foot access only. Livestock may be present.

**Partners:** DUC

**Quarter Sections:** NE-23-047-09-W4M



## Roy K & L

**Site Details:** This 160-acre site is approximately 11 km NW of Innisfree and consists of upland, riparian and wetland habitat. Wildlife in the area includes white-tailed deer and waterfowl.

**Restrictions:** Day use only. No open fires. Foot access only. Livestock may be present.

**Partners:** DUC

**Quarter Sections:** NE-29-052-11-W4M



## Sandy Lake

**Site Details:** This 10-acre site is approximately 23 km NE of Willingdon and is managed as wildlife habitat in an area with recreational development.

**Restrictions:** Day use only. No open fires. Foot access only.

**Partners:** AFGA, Willingdon Fish & Game

**Quarter Sections:** NW-27-056-13-W4M



## Morecambe

**Site Details:** This 106-acre site is approximately 17 km E of Two Hills. Travel E on Highway 45 from Two Hills for 6 km to Twp Rd 550. Turn N and follow the road E for 9.6 km to RR 111. Turn S and travel 0.8 km to the site on the E side of the road. The site includes the woodlands and wetlands within the quarter section. A 53-acre farm development lease is not part of the site. Refer to GOA's website for information about access to agricultural public land to access this area. Wildlife in the area includes white-tailed deer, moose, ruffed grouse and waterfowl.

**Restrictions:** Day use only. No open fires. Foot access only.

**Partners:** ACA, GOA

**Quarter Sections:** SW-36-054-11-W4M



## Castaway Pond - ACA Fish Stocking

**Site Details:** This pond is just off Highway 36 in the NW corner of the town of Viking. ACA annually stocks this pond with trout, typically before the May long weekend.

**Restrictions:** Day use only. No open fires. Foot access only.

**Partners:** ACA, GOA, Viking Sports and Wildlife Society

**Quarter Sections:** NE-35-047-13-W4M



## Roland K & L

**Site Details:** This 160-acre site is approximately 10 km SW of Minburn and consists of upland, riparian and wetland habitat. Wildlife in the area includes ungulates, waterfowl and upland birds.

**Restrictions:** Day use only. No open fires. Foot access only. Livestock may be present.

**Partners:** DUC

**Quarter Sections:** NW-15-049-10-W4M



## Vandenberg

**Site Details:** This 160-acre site is approximately 17 km SE of Two Hills and consists of wetlands and tame grasslands. Wildlife in the area includes ungulates and waterfowl.

**Restrictions:** Day use only. No open fires. Foot access only. Livestock may be present.

**Partners:** DUC

**Quarter Sections:** SW-20-053-11-W4M



## North Vilna

**Site Details:** This 161-acre site is 10 km NE of the village of Vilna. The site is N of Highway 28 and can be accessed on the W side of RR 130 or the S side of Twp Rd 602. It has mature mixedwood forest stands on the S and N ends, and is otherwise covered in young aspen. A creek runs through the E half of the site. Wildlife in the area includes moose, white-tailed and mule deer, black bear and ruffed grouse.

**Restrictions:** Day use only. No open fires. Foot access only.

**Partners:** ACA, AFGA, Suncor Energy Foundation

**Quarter Sections:** NE-12-060-13-W4M



## North River

**Site Details:** This 155-acre site is 16 km SW of Elk Point and 6 km N of the North Saskatchewan River. Access is on the N side of Twp Rd 560A or W side of RR 82. The knob and kettle topography allows for a mosaic of deciduous forest, dominated by trembling aspen and balsam poplar, naturalizing meadows and shrublands. Wildlife in the area includes moose, white-tailed and mule deer, black bear and ruffed grouse.

**Restrictions:** Day use only. No open fires. Foot access only.

**Partners:** ACA, Suncor Energy Foundation

**Quarter Sections:** SE-03-056-08-W4M



## Musidora 2

**Site Details:** This 320-acre site is approximately 18 km SE of Two Hills. It can be accessed on the W side from RR 113 or the E side from RR 112. The landscape gives rise to rolling hills of aspen-dominated forests, small pockets of seasonal wetlands and a 30-acre open field in the NE corner. Wildlife in the area includes moose, white-tailed and mule deer, black bear and ruffed grouse.

**Restrictions:** Day use only. No open fires. Foot access only.

**Partners:** ACA, AFGA, Suncor Energy Foundation

**Quarter Sections:** NW/NE-27-053-11-W4M



## Lac Emelien

**Site Details:** This 150-acre site is approximately 15 km SE of Myrnam and consists of rolling hills with aspen-dominated forests and small pockets of seasonal wetlands. From Myrnam, travel S on Highway 881 for 13 km, turn E on Highway 631 and travel 3.5 km, and then turn S on RR 85 and travel 1.5 km to the site on the E side of the road.

**Restrictions:** Day use only. No open fires. Foot access only.

**Partners:** ACA, AFGA

**Quarter Sections:** NW-29-052-08-W4M



## Musidora 3

**Site Details:** This 160-acre site is approximately 19 km SE of Two Hills. It can be accessed from Twp Rd 534 on the N side and RR 112 on the W side. Mostly covered in aspen forests, it has small open fields and shallow wetlands scattered throughout. Wildlife in the area includes moose, white-tailed and mule deer, black bear and ruffed grouse.

**Restrictions:** Day use only. No open fires. Foot access only.

**Partners:** ACA, AFGA, Suncor Energy Foundation

**Quarter Sections:** NW-23-53-11-W4M



## Jobber

**Site Details:** This 320-acre site is approximately 20 km NW of Viking and consists of upland, riparian and wetland habitat. Wildlife in the area includes moose, white-tailed and mule deer, grouse and waterfowl.

**Restrictions:** Day use only. No open fires. Foot access only. Livestock may be present.

**Partners:** DUC, NCC

**Quarter Sections:** NW/SW-30-048-13-W4M



## Junction Lake

**Site Details:** This 289-acre site is approximately 22 km E of Vegreville. Access is on the W side from RR 125 or the E side from RR 124. This site has a rolling topography with trembling aspen and balsam poplar stands, wetlands and open fields scattered throughout. Habitat enhancement work done on the site include tree plantings, wetland restoration and habitat management for shorebirds. A shorebird viewing platform is on the E side of the shallow alkali lake located in the NW side of the property. Many waterfowl use this and the other small waterbodies on the site. Other wildlife includes moose, white-tailed and mule deer, black bear and ruffed grouse.

**Restrictions:** Day use only. No open fires. Foot access only. To protect sensitive shorebirds and their habitat, do not walk on beaches and shorelines of waterbodies identified on the site map from April 15 to August 15.

**Partners:** ACA, AFGA, ConocoPhillips Canada Resources Corp., DUC

**Quarter Sections:** NW/NE/SE-32-051-12-W4M



### Musidora 4

**Site Details:** This 270-acre site is 16 km SE of Two Hills. It can be accessed from RR 114 on the NE or SE corners of the site. Trembling aspen and balsam poplar forests fill the majority of the site, but a number of cut lines run through the N quarter and small wetland potholes can be found throughout. Wildlife in the area includes white-tailed and mule deer, moose, black bear and ruffed grouse.

**Restrictions:** Day use only. No open fires. Foot access only.

**Partners:** ACA, AFGA, DUC, Suncor Energy Foundation

**Quarter Sections:** NE/SE-20-053-11-W4M



### Stefanik

**Site Details:** This 320-acre site is approximately 20 km NW of Viking and consists of upland, riparian and wetland habitat. Wildlife in the area includes moose, white-tailed and mule deer, grouse and waterfowl.

**Restrictions:** Day use only. No open fires. Foot access only. Livestock may be present.

**Partners:** DUC, NCC

**Quarter Sections:** NW/SW-31-048-13-W4M



### Wintergreen

**Site Details:** This 161-acre site is approximately 12 km N of Innisfree. Access is on the W side from RR 114 or the S side from Twp Rd 522A. It is next to the Rocky site (D4-73). The site is mostly forested with mature trembling aspen and balsam poplar, but small wetlands abound. There is a small crop field on the S end. Wildlife in the area includes moose, white-tailed and mule deer, black bear and ruffed grouse.

**Restrictions:** Day use only. No open fires. Foot access only.

**Partners:** ACA, AFGA, DUC, Suncor Energy Foundation

**Quarter Sections:** NW-16-052-11-W4M



### North Cornerstone

**Site Details:** This 68-acre site is approximately 21 km N of Innisfree and has a mix of open areas, deciduous tree stands, and wetlands. From Innisfree, head N on Highway 870 to Highway 631. Turn W on Highway 631 and travel 1.6 km to RR 113. It is on the NW side of the junction. Straight S of this site, on the other side of the highway, is the original Cornerstone Conservation Site (D4-134), and several other sites are nearby. White-tailed and mule deer, moose and elk can be found in the area. A 10-acre subdivision in the NE corner of the quarter section is private land and not part of the site.

**Restrictions:** Day use only. No open fires. Foot access only.

**Partners:** ACA, AFGA, DUC

**Quarter Sections:** SE-04-053-11-W4M



### Cornerstone

**Site Details:** This 160-acre site is 21 km N of Innisfree and consists of upland, riparian and wetland habitat. Wildlife in the area includes ungulates, waterfowl and grouse.

**Restrictions:** Day use only. No open fires. Foot access only. Livestock may be present.

**Partners:** DUC

**Quarter Sections:** NE-33-52-11-W4M



### Kotowich

**Site Details:** This 160-acre site is 21 km N of Innisfree and consists of native parkland habitat that is managed for nesting cover and winter forage. From Innisfree, head N on Highway 870 to Highway 631, then travel W to RR 114. Head S on 114 for 1.6 km until you reach the site. The site is adjacent to Hughes G & L (D4-105), Cornerstone (D4-134), Roy K & L (D4-117) and Hooska Uplands (D4-33) Conservation Sites. There are also other conservation sites in the area.

**Restrictions:** Day use only. No open fires. Foot access only.

**Partners:** ACA, AFGA

**Quarter Sections:** SW-33-052-11-W4M



### Pomrenk Homestead Property

**Site Details:** This 160-acre site is 3 km SW of the hamlet of Ranfurly and was a homestead donated by Friedl Pomrenk. It is accessible on the W side from RR 124. Though much of the quarter is leased for crop production, the site holds many patches of forest either around the old farmyard and wetlands or planted as shelterbelts through the field. Wildlife in the area includes moose, white-tailed and mule deer and grouse.

**Restrictions:** Day use only. No open fires. Foot access only.

**Partners:** ACA, AFGA

**Quarter Sections:** NW-04-051-12-W4M



### MacConnachie

**Site Details:** This 460-acre site is dedicated to the memory of Peter MacConnachie. It is 5 km NW of the hamlet of Morecambe, and it is adjacent to the Morecambe Conservation Site (D4-119). It is accessible via Twp Rd 545, Twp Rd 550 or RR 111. Rolling hills covered in aspen and spruce lead to small wetlands scattered throughout the site. Wildlife in the area includes moose, white-tailed and mule deer, elk, black bear and grouse.

**Restrictions:** Day use only. No open fires. Foot access only.

**Partners:** ACA, AFGA, Suncor Energy Foundation

**Quarter Sections:** NE-35-054-11-W4M, SE-35-054-11-W4M, NW-36-054-11-W4M



### Tom Makowski Family

**Site Details:** This 480-acre site is 17 km SE of Two Hills and covered by mature aspen forest with small wetlands throughout. It is N of Highway 631 and can be accessed from the S on RR 114. Wildlife in the area includes moose, white-tailed and mule deer, black bear, and ruffed grouse.

**Restrictions:** Day use only. No open fires. Foot access only.

**Partners:** ACA, GOA

**Quarter Sections:** NW-26-051-06-W5M



### McBain

**Site Details:** This 480-acre site is approximately 10 km S of Minburn and consists of upland, riparian and wetland habitat. Wildlife in the area includes ungulates, waterfowl and upland birds.

**Restrictions:** Day use only. No open fires. Foot access only. Livestock may be present.

**Partners:** DUC

**Quarter Sections:** SW-14-049-10-W4M, SW/SE-15-049-10-W4M



### Jackfish Lake

**Site Details:** This 170-acre lake is located 38 km SE from the town of Two Hills. The lake is aerated by the County of Two Hills to overwinter stocked trout. Alberta Environment and Parks stocks this lake with trout annually.

**Restrictions:** Refer to County of Two Hills' rules and regulations regarding parks and campgrounds.

**Partners:** County of Two Hills, GOA

**Quarter Sections:** NW-20-053-09-W4M, SE-20-053-09-W4M



### Little Bear Lake – Lake Aeration

**Site Details:** This 119-acre lake is 20 km N of Cold Lake and provides good sport fishing opportunities. GOA stocks the pond annually with three trout species, and it is aerated in winter through



ACA's Lake Aeration Program. It is a general regulation stocked trout lake.

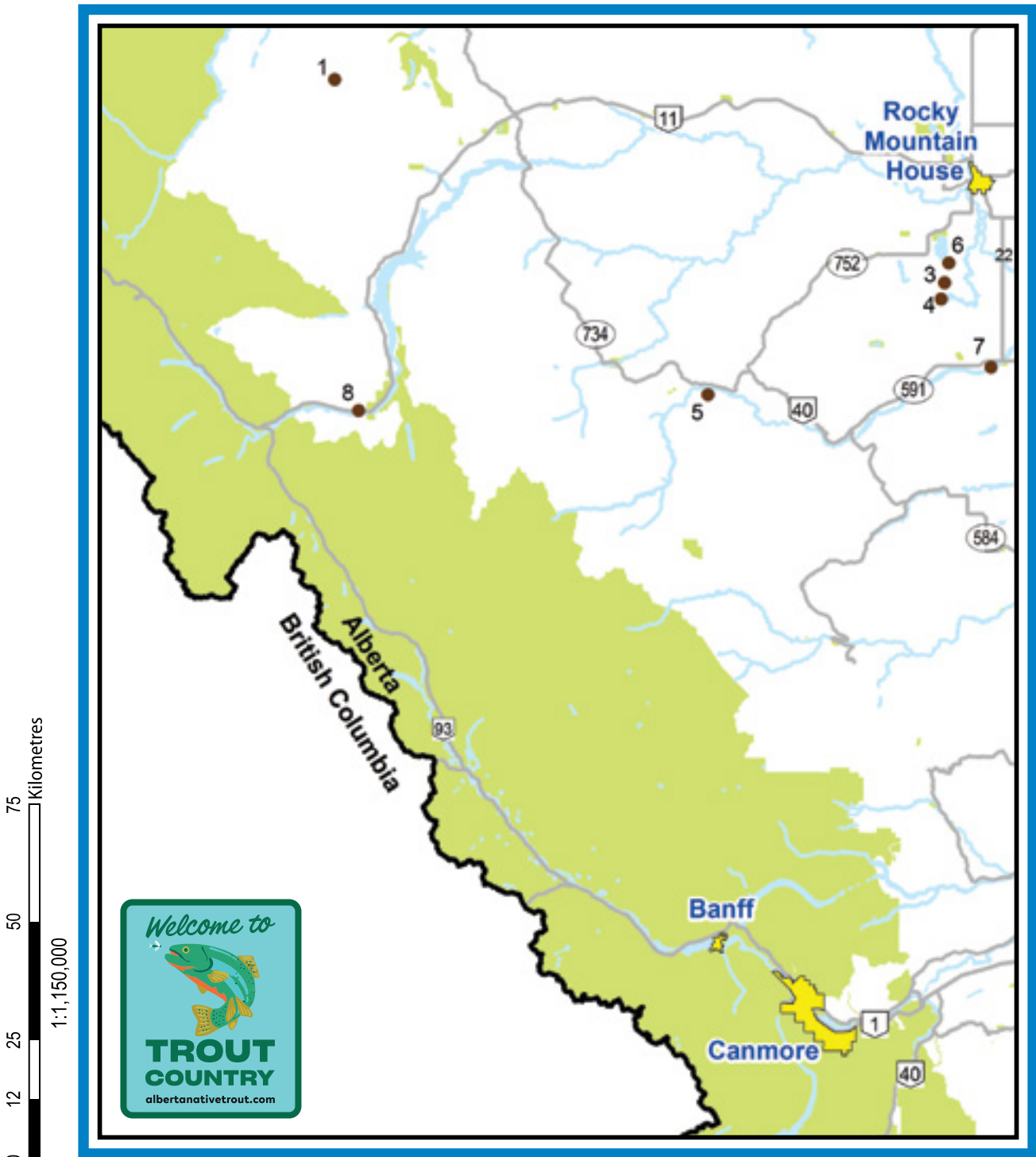
**Restrictions:** Day use only. No open fires. Foot access only.

**Partners:** GOA, M.D. of Bonnyville

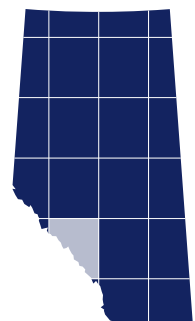
**Quarter Sections:** SW-19-064-02-W4M







- Conservation Sites
- Parks and Protected Areas



# The Right Steps:

## AHEIA Mentorship

Alberta Hunter Education Instructors' Association (AHEIA) mentors are here for you. If you want to hunt, fish, and enjoy everything the Alberta wilderness offers, they will help your passion become reality by sharing their knowledge with you. After all, the more we experience nature, the more we want to conserve it.

# E2

### AHEIA can help you:

- take the Hunter Education Certification Course (in-person or online)
- complete your Canadian Firearms Safety course to apply for your Possession and Acquisition Licence (PAL)
- choose and maintain your firearm
- obtain your licence and tags appropriate for your Wildlife Management Unit (WMU)
- sight-in your rifle, and choose the appropriate ammunition
- offer safety tips, including how to shoulder and carry your rifle
- plan your hunt, including finding a place to hunt and landowner access requirements
- scout and learn game patterns
- take a clean, ethical shot
- attach your tag while retaining evidence of the sex and species, plus how to field dress—including skinning, gutting, cooling, and packing out your game
- process wild game meat through a butcher or by doing it yourself

photo: ACA, Cassandra Hewitt



For more information contact AHEIA at [info@aheia.com](mailto:info@aheia.com) or call 1-866-852-4342.

**They'll also answer any questions you have along the way.** 🦋





## Blackstone-Wapiabi Elk Range

**Site Details:** This 4,397-acre site is approximately 110 km W of Rocky Mountain House in the Blackstone-Wapiabi Forest Land Use Zone. Forest clearing and prescribed burning on the site have enhanced ungulate winter ranges. This site provides good hunting for elk and moose in the Rocky Mountain Forest Reserve. Other wildlife in the area includes white-tailed and mule deer, black bear, ruffed grouse, spruce grouse and occasionally dusky grouse at higher elevations.

**Restrictions:** Refer to GOA's website for public land use regulations for the Blackstone-Wapiabi Forest Land Use Zone.

**Partners:** ACA, GOA

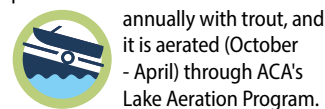
**Quarter Sections:** NE/SE-21-040-18-W5M, NW/NE/SE-22-040-18-W5M, NW/SW-26-040-18-W5M, SE-27-040-18-W5M, SE-28-040-18-W5M, NW/NE-31-040-18-W5M, NW/NE-32-040-18-W5M, NW-33-040-18-W5M, NW/NE/SW/SE-35-040-18-W5M, SW-36-040-18-W5M, NW/NE-36-040-19-W5M, NW/SE-04-041-18-W5M, SW/SE-05-041-18-W5M, SW/SE-06-041-18-W5M, SE-01-041-19-W5M, NE/SE-27-041-19-W5M, NW/NE/SW/SE-33-

041-19-W5M, NW/SW/SE-35-041-19-W5M, NW-36-041-19-W5M, NW-02-042-19-W5M, NE/SW/SE-04-042-19-W5M, SE-09-042-19-W5M, NW/SW/SE-10-042-19-W5M, SW-11-042-19-W5M, SW/SE-12-042-19-W5M



## Mitchell Lake - Lake Aeration

**Site Details:** This 46-acre site is approximately 19 km SW of Rocky Mountain House and offers sport fishing opportunities. Camping facilities, outhouses and garbage bins (managed by GOA) are available. There are also three floating docks and a dirt boat launch open for public use. GOA stocks this lake



annually with trout, and it is aerated (October - April) through ACA's Lake Aeration Program.

**Restrictions:** This site is within Mitchell Lake Provincial Recreation Area and is subject to its rules and regulations. No gas-powered motors.

**Partners:** ACA, ALF, Anger Enterprises Ltd., GOA, Rocky Fish & Game Association

**Quarter Sections:** NE-25-037-08-W5M, SE-36-037-08-W5M



## Prairie Creek

**Site Details:** This site is approximately 21 km SW of Rocky Mountain House. This site is a fisheries enhancement area at the confluence of Prairie Creek and Swan Creek. Cattle exclusion fencing has been constructed along Prairie Creek to improve riparian and instream habitat conditions. This creek provides good angling opportunities, primarily for brown trout, as well as brook trout and mountain whitefish. Lands surrounding the riparian corridor are Crown grazing leases; public must remain within the fenced corridor or obtain permission to do otherwise.

**Restrictions:** Day use only. No open fires. Foot access only. Refer to GOA's website for information about public land use.

**Partners:** ACA, GOA

**Quarter Sections:** Pr.SW-24-037-08-W5M



## South Idlewild

**Site Details:** This 1,776-acre site is approximately 55 km SW of Rocky Mountain House in the Kiska/Willson Forest Land Use Zone. Forest cleaning and prescribed burning have improved ungulate winter ranges. This site provides backcountry hunting opportunities for elk and white-tailed and mule deer in the Rocky Mountain Forest Reserve. Other wildlife includes moose, black bear, ruffed grouse, spruce grouse and occasionally dusky grouse at higher elevations. The Clearwater River can be accessed to fish for brown trout, bull trout and mountain whitefish.

**Restrictions:** Refer to GOA's website for public land use regulations for Bighorn Backcountry.

**Partners:** ACA, GOA

**Quarter Sections:** NW/NE-30-035-11-W5M, NW/SW-21-035-12-W5M, NW/NE-25-035-12-W5M, SW-28-035-12-W5M, SW/SE-34-035-12-W5M, SE-35-035-12-W5M, SW/SE-36-035-12-W5M



## Ironside Pond - Lake Aeration

**Site Details:** This 34-acre site is approximately 15 km SW of Rocky Mountain House and offers good sport fishing opportunities. A maintained parking area and a foot access boat launch are



available. GOA stocks this pond annually with trout, and it is aerated (October - April) through ACA's Lake Aeration Program.

**Restrictions:** Day use only. No open fires. Foot access only.

**Partners:** ACA, GOA, ALF, Clearwater County, Keyera Energy, Northern Lights Fly Fishers, TUC Edmonton

**Quarter Sections:** NW-06-038-07-W5M, SW-07-038-07-W5M



## Alford Creek

**Site Details:** This site is approximately 30 km S of Rocky Mountain House. The site is a fisheries enhancement area where cattle fencing has been constructed along Alford Creek to improve riparian and instream habitat conditions. The creek provides good angling opportunities, primarily for brown and brook trout, as well as mountain whitefish. Lands surrounding the riparian corridor are privately-owned and Crown grazing lease; anglers and hunters must remain within the fenced corridor or obtain permission to do otherwise.

**Restrictions:** Day use only. No open fires. Foot access only. Please obtain landowner permission to access private lands. Refer to GOA's website for information about public land use.

**Partners:** ACA, GOA

**Quarter Sections:** Pr.NE-11-036-07-W5M



## Landslide Lake Interpretive Fire Trail

**Site Details:** This site is approximately 170 km W of Rocky Mountain House, and within the 5,700 hectare 2009 Upper North Saskatchewan Prescribed Burn. The Interpretive Trail teaches people about fire ecology and the role of fire in forest management. The trail consists of two loops: the Short Loop is an easy 400 m walk through aspen forest, and the Long Loop is a 2 km walk through more hilly areas of the burn. Interpretive signs are found along the trail, and a brochure can be picked up on site and from GOA, Parks Canada and ACA offices. Wildlife in the area includes black bear, grizzly bear, bighorn sheep and white-tailed and mule deer.

**Restrictions:** Day use only. No open fires. Foot access only.

**Partners:** ACA, GOA, Mountain Equipment Co-op, TD Friends of the Environment Foundation

**Quarter Sections:** SW-15-035-18-W5M



# JOIN A COMMUNITY CONNECTED BY A LOVE OF NATURE

Your \$15 Lifetime Membership adds another voice in support of Alberta's wild spaces and species. *Join us!*





Map Grid **D4 144**   

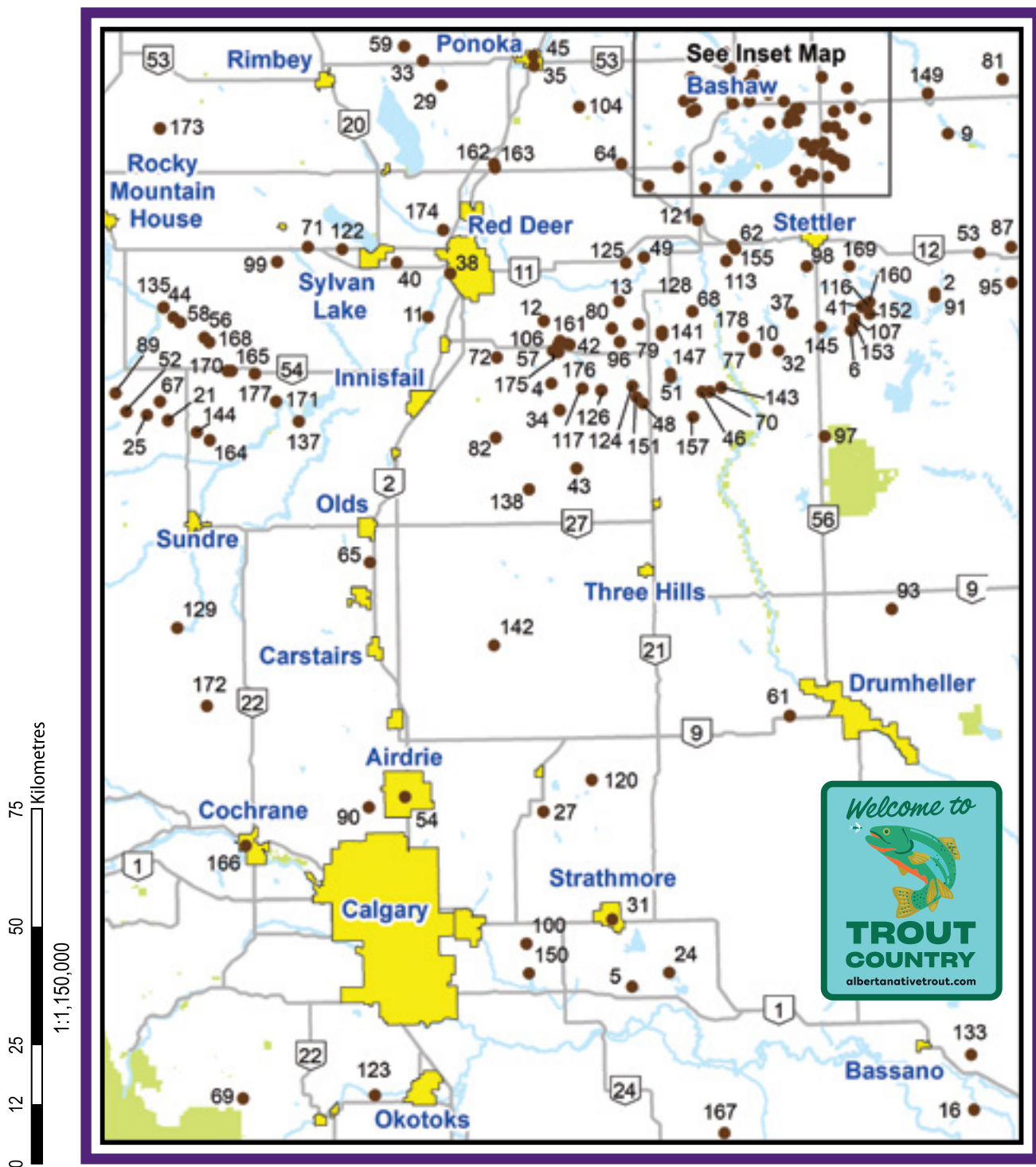
### Little Bear Lake

**Site Details:** If you're looking for amazing sport fishing opportunities surrounded by mature boreal forest, GOA stocks Little Bear Lake annually with three trout species. This 48-hectare lake is located 20 km N of Cold Lake and is also aerated in the winter through ACA's Lake Aeration Project, which creates more angling opportunities by increasing year-round fish survival. Diverse habitat abounds supporting migratory birds, as well as moose, elk, deer, and black bear.

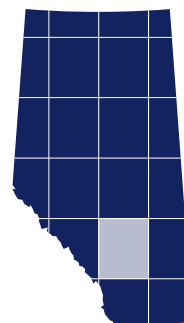
**Partners:** GOA, Municipal District of Bonnyville

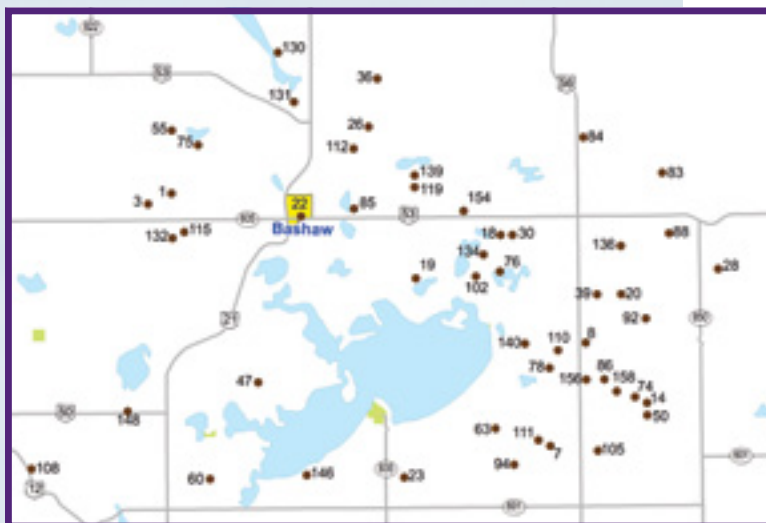
**Photo:** ACA, Ariel Schlereth





- Conservation Sites
- Parks and Protected Areas





# E3

## If You Stock It, They Will Come

Not everyone can drive hours to a remote fishing experience, but we could all benefit from sitting at the water's edge and catching trout.

Alberta Conservation Association (ACA) stocks 65 Alberta lakes and ponds, many in urban areas, while the Government of Alberta stocks 257 waterbodies throughout the province. These special places are ideal when we need a break from our duties to spend time with family and friends.

More than a dozen counties and Municipal Districts (MD) are Corporate Partners in Conservation (CPICs) with ACA fish stocking because it helps make life better for communities.

CPICs provide funds to grow, deliver, and stock trout into waterbodies. Some, like Len Thompson Trout Pond in Lacombe, create gems that offer large fish, parking, wheelchair accessible fishing docks, and even the world's largest Five of Diamonds lure. The CPICs take pride in partnering with ACA, and residents benefit in big ways. These partnerships help ACA to provide fishing opportunities in areas where angling opportunities are limited. 🐟

If your MD or municipality is interested in stocking fish, please contact [ken.kranrod@ab-conservation.com](mailto:ken.kranrod@ab-conservation.com)



Check out a stocked lake near you at [ab-conservation.com/stocked-lakes](http://ab-conservation.com/stocked-lakes)

Photo: Len Thompson Trout Pond  
- ACA Fish Stocking E3-163  
credit: ACA, Charmaine Brunet



### Windsor Lake - ACA Fish Stocking

**Site Details:** This site is W of Bashaw. From Bashaw travel W on Highway 605 for 8 km, then N on RR 223 for 1.1 km, then E into the site. ACA stocks this pond annually with trout, typically before the May long weekend. A boat launch, dock, outhouse and garbage bins are available for public use. The lake supports a large population of waterfowl like grebes, coots and Canada geese.



**Restrictions:** Day use only. No open fires. Foot access only.

**Partners:** ACA, Camrose County, GOA

**Quarter Sections:** SW-10-042-22-W4M



### Tanglefoot North

**Site Details:** This 160-acre site is approximately 8 km S of Gadsby and consists of wetland and grassland habitat. Wildlife in the area includes white-tailed and mule deer and waterfowl.

**Restrictions:** Day use only. No open fires. Foot access only. Livestock may be present. Call or text 403-352-9395 for more information.

**Partners:** DUC

**Quarter Sections:** NW-27-037-17-W4M



### Moltzahn

**Site Details:** This 118-acre site is 9.6 km W of Bashaw on Highway 605. Turn N on RR 224 and travel 0.8 km to the site on the E side of the road. Habitat at the site consists of native parkland interspersed with small wetlands. Wildlife in the area includes white-tailed deer, moose, ruffed grouse and woodland songbirds.

**Restrictions:** Day use only. No open fires. Foot access only.

**Partners:** ACA, GOA

**Quarter Sections:** Pr.NW-04-042-22-W4M



### Veteran

**Site Details:** This 158-acre site is approximately 25 km E of Innisfail and consists of wetland and bush habitat. Wildlife in the area includes moose, white-tailed and mule deer and waterfowl.

**Restrictions:** Day use only. No open fires. Foot access only. Livestock may be present. Call or text 403-352-9395 for more information.

**Partners:** DUC

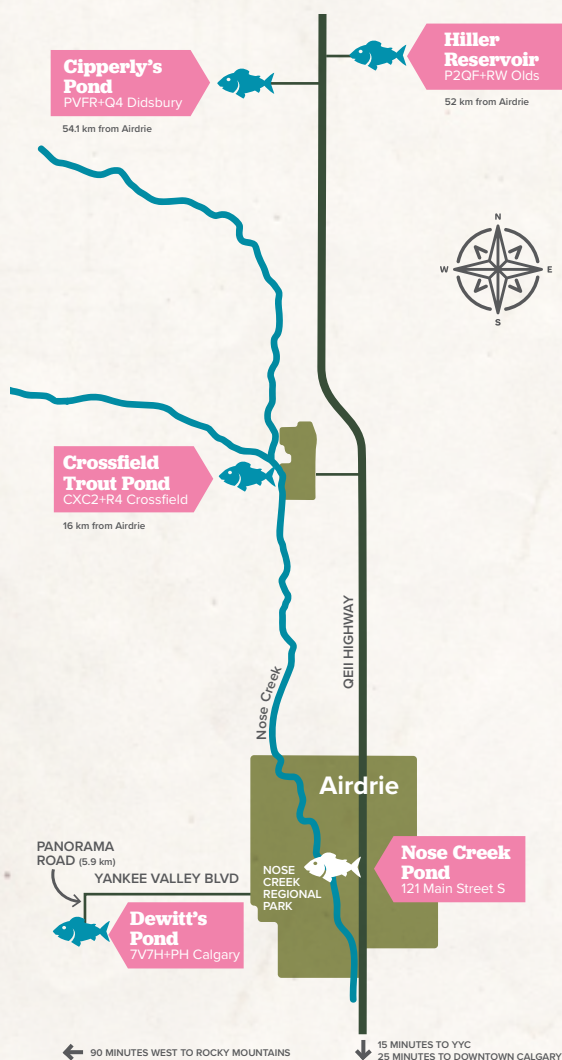
**Quarter Sections:** SW-05-036-25-W4M





## GET HOOKED ON FISHING IN AND AROUND AIRDRIE

Did you min-know you can fish at six stocked ponds within 45 minutes of Airdrie?



Visit [albertaregulations.ca/fishingregs](https://albertaregulations.ca/fishingregs) to learn about Alberta fishing licenses and regulations or to purchase your fishing license.

Alberta

airdrie  
economic  
development

CITY OF  
AIRDRIE



### Slemko

**Site Details:** This 286-acre site is approximately 16 km S of Strathmore and consists of upland, riparian and wetland habitat. Wildlife in the area includes waterfowl and grey partridge.

**Restrictions:** Day use only. No open fires. Foot access only. Livestock may be present.

**Partners:** DUC

**Quarter Sections:** NE/SE-36-022-25-W4M



### Connie South

**Site Details:** This 160-acre site is approximately 19 km S of Stettler and consists of wetland, grassland and bush habitat. Wildlife in the area includes white-tailed and mule deer and waterfowl.

**Restrictions:** Day use only. No open fires. Foot access only. Livestock may be present. Call 403-352-9395 for more information.

**Partners:** DUC

**Quarter Sections:** SW-02-037-19-W4M



### Gilbert

**Site Details:** This 320-acre site is approximately 12 km N of Stettler and consists of wetland, grassland and bush habitat. Wildlife in the area includes white-tailed and mule deer and waterfowl.

**Restrictions:** Day use only. No open fires. Foot access only. Livestock may be present. Call or text 403-352-9395 for more information.

**Partners:** DUC

**Quarter Sections:** NE/SE-18-040-19-W4M



### Larose

**Site Details:** This 148-acre site is approximately 28 km SE of Bashaw and consists of native parkland habitat. Travel E on Highway 53 from Bashaw to Highway 56. Travel 8.5 km S on Highway 56 to the site on the E side of the highway. Wildlife in the area includes white-tailed and mule deer and grouse.

**Restrictions:** Day use only. No open fires. Foot access only. Do not use the driveway or approach associated with the privately-owned acreage near the SE corner of the site. Call 403-352-9395 for more information.

**Partners:** ACA, DUC, NCC

**Quarter Sections:** Pr.NW-04-041-19-W4M



### Battle River Section 7

**Site Details:** This 474-acre site is along the Battle River, approximately 23 km SE of Donalda. From Donalda travel S on Highway 850 for 6 km, then E on Twp Rd 412 for 18 km to the site. Wildlife in the area includes white-tailed and mule deer, moose, grouse, and a heron colony. The badlands habitat along the river hosts cactus species.

**Restrictions:** Day use only. No open fires. Foot access only.

**Partners:** ACA, GOA

**Quarter Sections:** NW/NE/SW/SE-07-041-16-W4M



### Kerbes

**Site Details:** This 160-acre site is approximately 14 km NW of Big Valley and consists of wetland, grassland and bush habitat. Wildlife in the area includes moose, white-tailed and mule deer and waterfowl.

**Restrictions:** Day use only. No open fires. Foot access only. Livestock may be present. Call 403-352-9395 for more information.

**Partners:** DUC

**Quarter Sections:** SE-27-036-21-W4M



### Braithwaite

**Site Details:** This 27-acre site is on the E shore of the Red Deer River, approximately 7 km N of Penhold. Access to the site is either from the Red Deer River or via a road allowance in the River Country Estates. Wildlife in the area includes white-tailed and mule deer and grouse.

**Restrictions:** Day use only. No open fires. Foot access only. Obtain landowner permission before crossing private land to access this site.

**Partners:** ACA, AFGA, Zone 3 Fish & Game

**Quarter Sections:** PT.SW-22-037-28-W4M



## Radar Hill

**Site Details:** This 480-acre site is approximately 14 km SE of Red Deer. To access the site, travel 16 km E of Red Deer on Highway 595, then S 4.8 km on RR 260. Alternatively, the site may be accessed from the E on Twp Rd 372 (fair-weather road). The heavily treed hilltop provides views in all directions and is the highest elevation in Red Deer County. Wildlife that frequent the site include moose, elk, white-tailed deer and forest songbirds.

**Restrictions:** Day use only. No open fires. Foot access only.

**Partners:** ACA, GOA

**Quarter Sections:** NW/SW/SE-18-037-25-W4M



## Fabris

**Site Details:** This 160-acre site is approximately 31 km E of Red Deer and consists of forest interspersed with wetlands. To access this site, travel 30.4 km E of Red Deer on Highway 595, S 3.2 km on RR 243, then E 1.6 km on Twp Rd 374 to RR 242. Walk N for 0.8 km on an undeveloped road allowance. The site provides excellent hunting opportunities for white-tailed deer, moose, elk and ruffed grouse.

**Restrictions:** Day use only. No open fires. Foot access only.

**Partners:** ACA, GOA

**Quarter Sections:** NW-26-037-24-W4M



## Dennis Doug

**Site Details:** This 160-acre site is approximately 16 km N of Stettler and consists of wetland, grassland and bush habitat. Wildlife in the area includes white-tailed and mule deer and waterfowl.

**Restrictions:** Day use only. No open fires. Foot access only. Livestock may be present. Call 403-352-9395 for more information.

**Partners:** DUC

**Quarter Sections:** SE-26-040-19-W4M



## Lore Lake

**Site Details:** This 420-acre site is approximately 30 km NW of Brooks and consists of upland, riparian and wetland habitat. Wildlife in the area includes waterfowl and pheasant.

**Restrictions:** Day use only. No open fires. Foot access only. Call 403-363-8033 for more information.

**Partners:** DUC

**Quarter Sections:** SW-04-020-17-W4M, SW/SE-05-020-17-W4M



## Westview West

**Site Details:** This 130-acre site is approximately 12 km W of Donalda and consists of wetland, grassland and bush habitat. Wildlife in the area includes moose, white-tailed and mule deer and waterfowl.

**Restrictions:** Day use only. No open fires. Foot access only. Livestock may be present. Call 403-352-9395 for more information.

**Partners:** DUC

**Quarter Sections:** SE-35-041-20-W4M



## Oberg

**Site Details:** This 112-acre site is 8 km SE of Bashaw and consists of wetland, grassland and bush habitat. Wildlife in the area includes moose, white-tailed and mule deer and waterfowl.

**Restrictions:** Day use only. No open fires. Foot access only. Call 403-352-9395 for more information.

**Partners:** DUC

**Quarter Sections:** SW-20-041-20-W4M



## Nixon

**Site Details:** This 160-acre site is approximately 7 km SW of Donalda and consists of wetland, grassland and bush habitat. Wildlife in the area includes white-tailed and mule deer and waterfowl.

**Restrictions:** Day use only. No open fires. Foot access only. Livestock may be present. Call 403-352-9395 for more information.

**Partners:** DUC

**Quarter Sections:** NE-15-041-19-W4M



## Fiesta Lake - Lake Aeration



**Site Details:** This

18-acre site is 12 km S of Caroline and offers good sport fishing opportunities. The lake is stocked annually by GOA with trout and is aerated (October - April) through ACA's Lake Aeration Program. Facilities include a maintained parking area, an outhouse, and floating dock.

**Restrictions:** Day use only. No open fires. Foot access only.

**Partners:** ACA, Dickson Fish & Game, GOA, Mancal Energy Inc., Shell Canada Limited, TAQA North

**Quarter Sections:** NE-12-035-06-W5M



## Bashaw Pond - ACA Fish Stocking



**Site Details:** This pond is in Bashaw, approximately 0.8 km E of the junction of Highway 21 and Highway 53 at the corner of 48 St and 45 Ave. ACA annually stocks this pond with trout, typically before the May long weekend.

**Restrictions:** Day use only. No open fires. Foot access only.

**Partners:** ACA, GOA

**Quarter Sections:** Located in Bashaw



## Hubert 1

**Site Details:** This 150-acre site is approximately 11 km N of Erskine and consists of wetland, grassland and bush habitat. Wildlife in the area includes white-tailed and mule deer and waterfowl.

**Restrictions:** Day use only. No open fires. Foot access only. Livestock may be present. Call 403-352-9395 for more information.

**Partners:** DUC

**Quarter Sections:** SE-07-040-20-W4M



## Namaka Lake

**Site Details:** This 885-acre site is approximately 23 km SE of Strathmore. The site consists of upland and wetland habitat and provides hunting and wildlife viewing opportunities. Wildlife in the area includes white-tailed deer, upland game birds, waterfowl and shorebirds.

**Restrictions:** Day use only. No open fires. Foot access only. Livestock may be present.

**Partners:** ACA, DUC, GOA

**Quarter Sections:** NW/NE-06-023-23-W4M, Pt.SE-06-023-23-W4M, NW/SW-07-023-23-W4M, Pt.NE/SE-07-023-23-W4M, NW/NE-01-023-24-W4M, Pt.SW/SE-01-023-24-W4M, NE-11-023-24-W4M, Pt.NW-11-023-24-W4M, NW/NE-12-023-24-W4M, Pt.NE-10-023-24-W4M



## Beaver Lake - Lake Aeration



**Site Details:** This lake is approximately 10 km SW of Caroline. The lake is stocked annually by GOA with trout, and it is aerated (October - April) through ACA's Lake Aeration Program.



Facilities include a maintained parking area, outhouse and gravel boat launch.

**Restrictions:** Day use only. No open fires. Foot access only. No gas-powered motors.

**Partners:** ACA, ALF, Clearwater County, Dickson Fish & Game, GOA, Rocky Fish & Game, Shell Canada Limited, TransAlta, West Fraser (Sundre Forest Products)

**Quarter Sections:** NE/SE-16-035-06-W5M



## Pileated

**Site Details:** This 220-acre site is approximately 6 km NE of Bashaw and consists of wetland, grassland and bush habitat. Wildlife in the area includes moose, white-tailed and mule deer and waterfowl.

**Restrictions:** Day use only. No open fires. Foot access only. Livestock may be present. Call 403-352-9395 for more information.

**Partners:** DUC

**Quarter Sections:** NW/PART OF NE-24-042-21-W4M





## Fresno-Boyack Uplands

**Site Details:** These two 320-acre parcels are 26 km NW of Strathmore and consist primarily of grassland and wetland habitat. Wildlife in the area includes waterfowl and upland birds.

**Restrictions:** Day use only. No open fires. Foot access only. Livestock may be present.

**Partners:** DUC

**Quarter Sections:** NE/SE-026-26-W4M, NE/SE-026-26-W4M



## Fitzpatrick

**Site Details:** This 160-acre site is approximately 4 km S of Donalda and consists of wetland, grassland and bush habitat. Wildlife in the area includes white-tailed and mule deer and waterfowl.

**Restrictions:** Day use only. No open fires. Foot access only. Livestock may be present. Call 403-352-9395 for more information.

**Partners:** DUC

**Quarter Sections:** NE-20-041-18-W4M



## Warren

**Site Details:** This 160-acre site is approximately 24 km SW of Ponoka and consists of large wetlands and surrounding upland habitat. Wildlife in the area includes moose and white-tailed and mule deer.

**Restrictions:** Contact NCC through their website to access this site. Day use only. No open fires.

**Partners:** ACA, NCC

**Quarter Sections:** SE-19-042-27-W4M



## Westview East

**Site Details:** This 160-acre site is approximately 12 km W of Donalda and consists of wetland and grassland habitat. Wildlife in the area includes moose, white-tailed and mule deer and waterfowl.

**Restrictions:** Day use only. No open fires. Foot access only. Livestock may be present. Call 403-352-9395 for more information.

**Partners:** DUC

**Quarter Sections:** SW-36-041-20-W4M



## Kinsmen Lake - ACA Fish Stocking

**Site Details:** Kinsmen Lake in Strathmore features several docks, making fishing from shore a breeze. ACA annually stocks this pond with trout, typically before the May long weekend. The town of Strathmore also maintains sanitary facilities, a splash park and some great walking paths. From Highway 1, travel N on Lakeside Blvd, then E on 2 Ave to the parking lot.

**Restrictions:** Day use only. No open fires. Foot access only.

**Partners:** ACA, GOA, Nutrien, Town of Strathmore

**Quarter Sections:** Located in Strathmore



## Kerbes Pond - Lake Aeration

**Site Details:** This 29-acre site is approximately 11 km NW of Big Valley. Travel 9.6 km N from Big Valley on Highway 56, then 8.4 km W on Fritz Hill Road. It offers good sport fishing opportunities. Facilities include a parking area, garbage bins, outhouse and a small gravel boat launch. GOA stocks this pond with trout, and it is aerated (May - November) through ACA's Lake Aeration Program. Wildlife in the area includes white-tailed and mule deer and waterfowl.

**Restrictions:** Day use only. No open fires. Foot access only.

**Partners:** ACA, GOA, TUC

**Quarter Sections:** NE-19-036-20-W4M



## Crestomere Lake

**Site Details:** This 79-acre site is 25 km W of Ponoka and consists of wetland and grassland habitat. Wildlife in the area includes waterfowl.

**Restrictions:** Day use only. No open fires. Foot access only. Livestock may be present. Call 403-352-9395 for more information.

**Partners:** DUC

**Quarter Sections:** PT.SE-01-043-28-W4M



## B & E Acres Ltd.

**Site Details:** This 160-acre site is approximately 28 km E of Innisfail and consists of wetland, grassland and bush habitat. Wildlife in the area includes moose, white-tailed and mule deer and waterfowl.

**Restrictions:** Day use only. No open fires. Foot access only. Livestock may be present. Call 403-352-9395 for more information.

**Partners:** DUC

**Quarter Sections:** NW-16-035-25-W4M



## Ponoka Hospital Lands

**Site Details:** This 106-acre site is in Ponoka along the Battle River, providing access to angling opportunities for various sportfish. The habitat consists of aspen parkland and provides numerous wildlife viewing opportunities. Walking paths are maintained by the town of Ponoka. From Highway 53 through Ponoka, travel S on 46 Street, W on 35 Avenue, then turn left on 47 Street into a small parking area.

**Restrictions:** Day use only. No open fires. Foot access only.

**Partners:** ACA, GOA, Town of Ponoka

**Quarter Sections:** Pt.NE-31-042-25-W4M



## Hilwill

**Site Details:** This 175-acre site is approximately 10 km NW of Bashaw and consists of wetland, grassland and bush habitat. Wildlife in the area includes moose, white-tailed and mule deer.

**Restrictions:** Day use only. No open fires. Foot access only. Livestock may be present. Call 403-352-9395 for more information.

**Partners:** DUC

**Quarter Sections:** NE-36-042-21-W4M



## Cassidy

**Site Details:** This 134-acre site is approximately 15 km S of Stettler and consists of wetland, grassland and bush habitat. Wildlife in the area includes white-tailed deer and waterfowl.

**Restrictions:** Day use only. No open fires. Foot access only. Livestock may be present. Call 403-352-9395 for more information.

**Partners:** DUC

**Quarter Sections:** NE-16-037-20-W4M



## Mitchell Pond - ACA Fish Stocking

**Site Details:** This pond is in Red Deer. From Taylor Drive travel W on 43 St to Cronquist Drive, then N into Heritage Ranch. Access to the pond from Heritage Ranch is via a foot/bicycle path. ACA annually stocks this pond with trout, typically before the May long weekend.

**Restrictions:** Day use only. No open fires. Foot access only.

**Partners:** ACA, GOA, City of Red Deer, Nutrien, SysGen Solutions Group

**Quarter Sections:** Located in Red Deer



## Greener

**Site Details:** This 160-acre site is approximately 8 km SW of Donalda and consists of wetland, grassland and bush habitat. Wildlife in the area includes white-tailed and mule deer and waterfowl.

**Restrictions:** Day use only. No open fires. Foot access only. Livestock may be present. Call 403-352-9395 for more information.

**Partners:** DUC

**Quarter Sections:** NE-16-041-19-W4M



## Cygnnet Lake

**Site Details:** This 1,495-acre site is approximately 4 km E of Sylvan Lake and consists of wetland and grassland habitat. Wildlife in the area includes moose, white-tailed deer and waterfowl.

**Restrictions:** Day use only. No open fires. Foot access only. Call or text 403-352-9395 for more information.

**Partners:** DUC

**Quarter Sections:** PARTS OF NW/NE/SW/SE-19-038-28-W4M, NW/NE/SW/SE-24-038-01-W5M, NW/NE/SW/SE-25-038-01-W5M, NW/NE/SW/SE-26-038-01-W5M, NW/NE/SW/SE-35-038-01-W5M



## Beltz Lake

**Site Details:** This 160-acre site is approximately 22 km SE of Stettler and 12 km S of Botha. It provides excellent waterfowl, shorebird and grassland bird habitat. White-tailed and mule deer and occasionally moose can be found in the area. The site supports a wide variety of grassland birds including meadow lark, Sprague's pipit, Baird's sparrow and occasionally loggerhead shrike.

**Restrictions:** Day use only. No open fires. Foot access only. Livestock may be present. Call 403-352-9395 for more information.

**Partners:** ACA, AFGA, DUC, Wildlife Habitat Canada

**Quarter Sections:** SE-24-037-19-W4M



## Stonhouse

**Site Details:** This 639-acre site is approximately 3 km N of Pine Lake and consists of native parkland with a diverse mix of aspen-covered rolling hills, open meadows and numerous wetlands. Wildlife in the area includes white-tailed and mule deer, moose, elk and ruffed grouse.

**Restrictions:** Day use only. No open fires. Foot access only. Livestock may be present. Call 1-877-969-9091 for more information.

**Partners:** ACA, AFGA, DUC

**Quarter Sections:** NW-27-036-25-W4M, NW/NE/SW-34-036-25-W4M



## Bigelow Reservoir

**Site Details:** This 1,018-acre site is approximately 22 km W of Huxley along Highway 587. ACA has planted and maintained numerous shelterbelts, which provide excellent upland game bird habitat.

**Restrictions:** Day use only. No open fires. Foot access only.

**Partners:** ACA, GOA

**Quarter Sections:** NW/NE/Pr.SW/SE-03-034-25-W4M, NE/SE-09-034-25-W4M, Pr.NW/SW-10-034-25-W4M, Pr.SE-16-034-25-W4M



## Leavitt

**Site Details:** This 125-acre site is approximately 31 km SE of Rocky Mountain House. This is a fisheries enhancement area protecting the headwater springs of the North Raven River (Stauffer Creek). Habitat enhancements include tree planting to improve wildlife habitat and nest boxes for waterfowl. Recreational opportunities include nature viewing and hunting for moose, white-tailed deer, ruffed grouse and waterfowl.

**Restrictions:** Day use only. No open fires. Foot access only.

**Partners:** ACA, AFGA, TUC

**Quarter Sections:** Pr.SW-19-037-05-W5M



## Centennial Park Pond - ACA Fish Stocking

**Site Details:** This pond is in Ponoka on the corner of Highway 2A and 54 St. ACA annually stocks this pond with trout, typically before the May long weekend.

**Restrictions:** Day use only. No open fires. Foot access only.

**Partners:** ACA, GOA, Town of Ponoka

**Quarter Sections:** Located in Ponoka



## Boulton

**Site Details:** This 160-acre site is approximately 8 km NE of Elnora and consists of wetland, grassland and bush habitat. Wildlife in the area includes white-tailed and mule deer and waterfowl.

**Restrictions:** Day use only. No open fires. Foot access only. Livestock may be present. Call 403-352-9395 for more information.

**Partners:** DUC

**Quarter Sections:** NE-28-035-22-W4M



## Willy

**Site Details:** This 160-acre site is approximately 6 km NE of Mirror and consists of wetland, grassland and bush habitat. Wildlife in the area includes white-tailed and mule deer and waterfowl.

**Restrictions:** Day use only. No open fires. Foot access only. Livestock may be present. Call 403-352-9395 for more information.

**Partners:** DUC

**Quarter Sections:** SE-31-040-21-W4M



## Bulka

**Site Details:** This 476-acre site is 21 km NW of Trochu on the S side of Highway 590, just 0.8 km W of Highway 21. DUC has restored several wetlands and converted cultivated land back to native grass. Wildlife in the area includes white-tailed and mule deer, ruffed grouse and waterfowl.

**Restrictions:** Day use only. No open fires. Foot Access only. Livestock may be present. Call 403-352-9395 for more information.

**Partners:** ACA, DUC, NCC

**Quarter Sections:** SE-19-035-23-W4M, NW/SW-20-035-23-W4M



## Jones

**Site Details:** This 45-acre site is 10 km N of Delburne on RR 234 (6.4 km N of Highway 21) on the E side of the Red Deer River. The site includes excellent wetland habitat located in a fenced-off area within a grazing lease. Wildlife in the area includes white-tailed and mule deer, moose and waterfowl.

**Restrictions:** Day use only. No open fires. Foot access only. Refer to GOA's website for information about recreation on agricultural public land.

**Partners:** ACA, GOA

**Quarter Sections:** Pr.NE/Pr.SE-29-038-23-W4M



## Dennis

**Site Details:** This 160-acre site is approximately 15 km N of Stettler and consists of wetland, grassland and bush habitat. Wildlife in the area includes white-tailed and mule deer and waterfowl.

**Restrictions:** Day use only. No open fires. Foot access only. Livestock may be present. Call 403-352-9395 for more information.

**Partners:** DUC

**Quarter Sections:** NE-23-040-19-W4M



## Kemo

**Site Details:** This 160-acre site is approximately 5 km S of Lousana and consists of wetland and grassland habitat. Wildlife in the area includes moose, white-tailed and mule deer and waterfowl.

**Restrictions:** Day use only. No open fires. Foot access only. Livestock may be present. Call 403-352-9395 for more information.

**Partners:** DUC

**Quarter Sections:** NE-02-036-23-W4M



## Birch Lake - Lake Aeration

**Site Details:** This 71-acre site is 16 km SW of Caroline. The lake provides good sport fishing opportunities and is stocked annually by GOA with trout. It is aerated (October - April) through ACA's Lake Lake Aeration Program.



Facilities include a maintained parking area, outhouse, a foot access boat launch and a floating dock for public use.

**Restrictions:** Day use only. No open fires. Foot access only.

**Partners:** ACA, Braxxon Excavation, Compton Petroleum, GOA, North Shore Environmental Consultants, RTC Services Ltd., TAQA North

**Quarter Sections:** NW-18-035-06-W5M, SW-19-035-06-W5M



## Hansel

**Site Details:** This 144-acre site is on the boundary of the counties of Paintearth and Stettler and is divided by Highway 12. Wetlands at this site are usually full because of a high water table. Willows, aspen and native grasses provide habitat for deer, waterfowl and other birds.

**Restrictions:** Day use only. No open fires. Foot access only. Call 403-352-9395 for more information.

**Partners:** DUC

**Quarter Sections:** NW-22-038-16-W4M





## Nose Creek Pond - ACA Fish Stocking

**Site Details:** This pond is in Airdrie in Nose Creek Park, just off Main Street South. From Highway 2 at Airdrie, travel W on Big Hill Springs Road across from Nose Creek. Turn N on Main Street South and follow it to Nose Creek Park. ACA annually stocks this pond with trout, typically before the May long weekend.

**Restrictions:** Day use only. No open fires. Foot access only.

**Partners:** ACA, GOA

**Quarter Sections:** Located in Airdrie



## Bottern

**Site Details:** This 153-acre site is 9 km NW of Bashaw and consists of wetland and grassland habitat. Wildlife in the area includes white-tailed deer and waterfowl.

**Restrictions:** Day use only. No open fires. Foot access only. Livestock may be present. Call 403-352-9395 for more information.

**Partners:** DUC

**Quarter Sections:** NW-22-042-22-W4M



## North Raven River

**Site Details:** This site consists of 430 acres of land along 20 km of the North Raven River (Stauffer Creek) and is 30 km SE of Rocky Mountain House. Cattle exclusion fencing was constructed along the river to improve riparian and instream habitats. In addition, a public parking lot was developed at SW-10-037-05-W5M, which provides access to excellent angling opportunities, primarily for brown trout and brook trout. Lands surrounding the parking area and riparian corridors are both

privately owned and Crown grazing lease. Public must remain within the fenced corridor or obtain permission to do otherwise.

**Restrictions:** Day use only. No open fires. Foot access only. Please obtain landowner permission for access to private lands. Refer to GOA's website for information about recreation on agricultural public land.

**Partners:** ACA, AFGA, GOA, TUC

**Quarter Sections:** NW-30-036-04-W5M, NE-25-036-05-W5M, NW/NE-36-036-05-W5M, NW/SW/SE-02-037-05-W5M, NE/SE-09-037-05-W5M, NW/NE/SW/SE-10-037-05-W5M, SW-11-037-05-W5M, SW-16-037-05-W5M, SW/SE-17-037-05-W5M



## Bend

**Site Details:** This 640-acre site is approximately 5 km W of the Pine Lake Community on the S side of Highway 42, follow Twp Rd 36-4. There is a limited grazing lease on this site. The site consists of aspen forest and wetlands. Various habitat enhancement activities including riparian wetland fencing, rock islands and duck nest box installation have ensured good habitat retention. Wildlife in the area includes white-tailed and mule deer, moose, elk, waterfowl and grouse.

**Restrictions:** Day use only. No open fires. Foot access only. Refer to AEP's website for information about recreation on agricultural public land.

**Partners:** ACA, GOA

**Quarter Sections:** NW/NE/SW/SE-29-036-25-W4M



## Stainbrook Springs

**Site Details:** This 17-acre site is approximately 32 km SE of Rocky Mountain House and is a fisheries enhancement area managed to protect important sport fish spawning and rearing habitat on the North Raven River (Stauffer Creek). This location provides excellent bird and fish watching (for brown trout and brook trout during fall spawning season), as well as hunting opportunities for moose, white-tailed deer, ruffed grouse and waterfowl.

**Restrictions:** Day use only. No open fires. Foot access only.

**Partners:** ACA, AFGA, TUC

**Quarter Sections:** Pr.NW-17-037-05-W5M



## Back Forty

**Site Details:** This 160-acre site is approximately 20 km NE of Rimbey and consists of wetland and muskeg habitat. Wildlife in the area includes moose, white-tailed and mule deer, beaver and waterfowl. Access to the site is at the SW corner from Twp Rd 432.

**Restrictions:** Day use only. No open fires. Foot access only. Call 403-352-9395 for more information.

**Partners:** DUC

**Quarter Sections:** SW-15-043-28-W4M



## Barritt

**Site Details:** This 160-acre site is approximately 5 km SE of Mirror and consists of wetland, grassland and bush habitat. Wildlife in the area includes white-tailed and mule deer and waterfowl.

**Restrictions:** Day use only. No open fires. Foot access only. Livestock may be present. Call 403-352-9395 for more information.

**Partners:** DUC

**Quarter Sections:** SE-11-040-22-W4M



## Anderson Dam - ACA Fish Stocking

**Site Details:** Anderson Dam is a great place to visit for an afternoon of relaxation of fishing and berry picking in season. ACA annually stocks this pond with trout, typically before the May long weekend. The shoreline of the lake is surrounded by willows and saskatoon shrubs. The site is easy to find: from Drumheller, take Highway 9 W for 13 km. Access is on the N side of the highway, opposite RR 211.

**Restrictions:** Day use only. No open fires. Foot access only.

**Partners:** ACA, Anderson Family, GOA

**Quarter Sections:** SW-25-028-21-W4M



## Great West

**Site Details:** This 310-acre site is approximately 5 km W of Erskine and consists of wetland, grassland and bush habitat. Wildlife in the area

includes white-tailed and mule deer and waterfowl.

**Restrictions:** Day use only. No open fires. Foot access only. Livestock may be present. Call 403-352-9395 for more information.

**Partners:** DUC

**Quarter Sections:** SW/SE-32-038-21-W4M



## Lawson

**Site Details:** This 312-acre site is approximately 14 km N of Stettler and consists of wetland, grassland and bush habitat. Wildlife in the area includes moose, white-tailed and mule deer and waterfowl.

**Restrictions:** Day use only. No open fires. Foot access only. Livestock may be present. Call 403-352-9395 for more information.

**Partners:** DUC

**Quarter Sections:** SW/SE-23-040-20-W4M



## Tees Trout Pond - ACA Fish Stocking

**Site Details:** This reservoir is 1 km N of Tees on Highway 821 on the W side of the road. ACA annually stocks this pond with trout, typically before the May long weekend.

**Restrictions:** Day use only. No open fires. Foot access only.

**Partners:** ACA, GOA, Lacombe County, Nutrien

**Quarter Sections:** NE-25-040-24-W4M



## Cipperley's Reservoir - ACA Fish Stocking

**Site Details:** This reservoir is S of Olds. From Olds travel S on Highway 2A, then W on RR 322, then S on RR 15 and E into the site. ACA annually stocks this pond with trout, typically before the May long weekend.

**Restrictions:** Users are subject to Cipperley's Campground restrictions.

**Partners:** ACA, Elks of Canada, GOA

**Quarter Sections:** SW-08-032-01-W5M

**Support these sites!**





## Beaver Creek

**Site Details:** These three sites total 111 acres and are approximately 37 km SE of Rocky Mountain House. On each site, cattle exclusion fences constructed along Beaver Creek have improved riparian and instream habitats. The creek provides good angling opportunities for brook trout and mountain whitefish. Lands surrounding the riparian corridors are Crown grazing leases; anglers and hunters must remain within the fenced corridor or obtain permission to do otherwise.

**Restrictions:** Day use only. No open fires. Foot access only. Refer to GOA's website for information about recreation on agricultural public land.

**Partners:** ACA, GOA

**Quarter Sections:** Pr.NW-21-035-06-W5M, Pr.NW/Pr.NE-25-035-06-W5M



## Wood Lake

**Site Details:** This 149-acre site is approximately 8 km E of Delburne. Travel 8.2 km E on Twp Rd 374 and 0.6 km S on RR 224. The NE corner of this quarter section (a 10-acre subdivision) is excluded from the site. Watch for white-tailed and mule deer and ruffed grouse. The 12 acres of wetland support beaver and waterfowl.

**Restrictions:** Day use only. No open fires. Foot access only. Livestock may be present. Call 403-352-9395 for more information.

**Partners:** ACA, DUC

**Quarter Sections:** Pr.SE-20-037-22-W4M



## Ware Creek

**Site Details:** These two sites total 51 acres and are approximately 35 km W of Okotoks. Cattle exclusion fences constructed along Ware Creek have improved riparian and instream habitats. The creek provides angling opportunities for rainbow trout, cutthroat trout and mountain whitefish. Lands surrounding the riparian corridors are Crown grazing lease; public must remain within the fenced corridor or obtain permission to do otherwise.

**Restrictions:** Day use only. No open fires. Foot access only. Refer to GOA's website for information about recreation on agricultural public land.

**Partners:** ACA, GOA

**Quarter Sections:** Pr.NE-20-020-04-W5M, Pr.NE-21-020-04-W5M



## Farthing

**Site Details:** This 160-acre site is approximately 14 km NE of Elnora. Travel 3.2 km N of Elnora, then 9.6 km E on Highway 590. Travel N on RR 222 for 1 km to the site on the W side of the road. The site consists of hilly aspen poplar ridges, low areas, tame forage and native grasslands. Wildlife in the area includes moose, white-tailed and mule deer, grouse and a variety of parkland birds.

**Restrictions:** Day use only. No open fires. Foot access only.

**Partners:** ACA, GOA

**Quarter Sections:** NE-27-035-22-W4M



## Ray's Pond - ACA Fish Stocking

**Site Details:** This site totals 10 acres, including 4 acres of pond. To access it from Benalto, travel W on Highway 11 for 1 km, then N for 0.5 km. The site is on the W side of the road. ACA annually stocks this pond with trout, typically before the May long weekend.

**Restrictions:** Day use only. No open fires. Foot access only.

**Partners:** ACA, GOA, Lacombe County

**Quarter Sections:** SE-01-039-03-W5M



## Schroeder

**Site Details:** This 150-acre site is approximately 17 km SE of Red Deer. Take Highway 2 S, and travel 4.8 km E on Highway 42, then S on RR 271 for 3.2 km and E on Twp Rd 364 for 1.6 km. The site consists of a large south-facing slope and topography that creates strong updrafts that are ideal for observing soaring raptors. Tree Canada planted 70,000 aspen and 30,000 white spruce trees at this site. Wildlife in the area includes white-tailed and mule deer, grouse and waterfowl.

**Restrictions:** Day use only. No open fires. Foot access only.

**Partners:** ACA, AFGA

**Quarter Sections:** Pr.NW-19-036-26-W4M



## Dennis Brothers

**Site Details:** This 320-acre site is approximately 16 km N of Stettler and consists of wetland, grassland and bush habitat. Wildlife in the area includes white-tailed and mule deer and waterfowl.

**Restrictions:** Day use only. No open fires. Foot access only. Livestock may be present. Call 403-352-9395 for more information.

**Partners:** DUC

**Quarter Sections:** NW/SW-26-040-19-W4M



## Sharp

**Site Details:** This 62-acre site is approximately 9 km NW of Bashaw and consists of wetland and grassland habitat. Wildlife in the area includes white-tailed deer and waterfowl.

**Restrictions:** Day use only. No open fires. Foot access only. Livestock may be present. Call 403-352-9395 for more information.

**Partners:** DUC

**Quarter Sections:** SW-23-042-22-W4M



## Lickert

**Site Details:** This 159-acre site is approximately 13 km SE of Bashaw and consists of wetland, grassland and bush habitat. Wildlife in the area includes white-tailed and mule deer and waterfowl.

**Restrictions:** Day use only. No open fires. Foot access only. Livestock may be present. Call 403-352-9395 for more information.

**Partners:** DUC

**Quarter Sections:** Pr.NW-23-041-20-W4M, NE-23-041-20-W4M, NW-24-041-20-W4M



## Kerbes 2

**Site Details:** This 160-acre site is approximately 23 km NW of Big Valley. Travel W on Highway 590 from Big Valley to Highway 835. Turn N on Highway 835 and travel 10 km, then turn W on Twp Rd 364 and travel 1.6 km to arrive at the NE corner of the site. Wildlife in the area includes white-tailed deer, upland game birds and waterfowl.

**Restrictions:** Day use only. No open fires. Foot access only. Livestock may be present. Call 403-352-9395 for more information.

**Partners:** ACA, DUC

**Quarter Sections:** NE-22-036-21-W4M



## Murdoch

**Site Details:** This 160-acre site is approximately 26 km SE of Bashaw, adjacent to the Buffalo Lake Moraine Conservation Area (E3-110). The habitat consists of numerous wetlands and approximately 70 acres of native aspen parkland uplands. Wildlife includes coyote, white-tailed and mule deer, moose, ruffed grouse and waterfowl.

**Restrictions:** Day use only. No open fires. Foot access only. Livestock may be present. Call 1-877-969-9091 for more information.

**Partners:** ACA, AFGA, DUC, NCC

**Quarter Sections:** NE-31-040-19-W4M



## George

**Site Details:** This 160-acre site is approximately 5 km S of Delburne and consists of wetland, grassland and bush habitat. Wildlife in the area includes moose, white-tailed and mule deer and waterfowl.

**Restrictions:** Day use only. No open fires. Foot access only. Livestock may be present. Call 403-352-9395 for more information.

**Partners:** DUC

**Quarter Sections:** SE-03-037-23-W4M



## Nicker

**Site Details:** This 159-acre site is approximately 8 km SW of Delburne and consists of wetland, grassland and bush habitat. Wildlife in the area includes moose, white-tailed and mule deer and waterfowl.

**Restrictions:** Day use only. No open fires. Foot access only. Livestock may be present. Call 403-352-9395 for more information.

**Partners:** DUC

**Quarter Sections:** SW-10-037-24-W4M





## Cox Lake One

**Site Details:** This 160-acre site is approximately 6 km NW of Forestburg and consists of upland, riparian and wetland habitat. Wildlife in the area includes moose, white-tailed and mule deer, grouse and waterfowl.

**Restrictions:** Day use only. No open fires. Foot access only. Livestock may be present.

**Partners:** DUC

**Quarter Sections:** SE-17-042-15-W4M



## Kneehill Creek

**Site Details:** The 160-acre site is approximately 20 km SE of Innisfail. Kneehill Creek runs N to S through the entire length of the site, and aspen and balsam poplar dominate the forested areas. ACCESS IS ONLY FROM A ROAD ALLOWANCE OFF TWP RD 35-0 TO THE NE CORNER. THERE IS NO ACCESS TO THE SITE FROM THE WEST. From Twp Rd 350, turn S on an undeveloped road allowance (RR 27-1) and proceed a half mile to the NE corner of the site. In wet, summer conditions the undeveloped road allowance is not passable by vehicle and access is by foot only. Always check the ground conditions before proceeding by vehicle. Wildlife in the area includes white-tailed and mule deer, moose, grouse and waterfowl.

**Restrictions:** Day use only. No open fires. Foot access only.

**Partners:** ACA, AFGA, Sarcee Fish & Game

**Quarter Sections:** SE-35-034-27-W4M



## Big Buck

**Site Details:** This 310-acre site is approximately 2 km NW of Donalda and consists of wetland and planted cover habitats with scattered bush areas. Wildlife in the area includes white-tailed and mule deer and waterfowl.

**Restrictions:** Day use only. No open fires. Foot access only. Livestock may be present. Call 403-352-9395 for more information.

**Partners:** DUC

**Quarter Sections:** NW/NE-12-042-19-W4M



## Hagen Melvin

**Site Details:** This 160-acre site is approximately 8 km NW of Donalda and consists of wetland and grassland habitat. Wildlife in the area includes white-tailed and mule deer and waterfowl.

**Restrictions:** Day use only. No open fires. Foot access only. Livestock may be present. Call 403-352-9395 for access information.

**Partners:** DUC

**Quarter Sections:** SW-21-042-19-W4M



## Zimmer

**Site Details:** This 60-acre site is approximately 3 km E of Bashaw and consists of wetland, grassland and bush habitat. Wildlife in the area includes white-tailed and mule deer and waterfowl.

**Restrictions:** Day use only. No open fires. Foot access only. Call 403-352-9395 for more information.

**Partners:** DUC

**Quarter Sections:** SE-02-042-21-W4M



## Caine 3

**Site Details:** This 320-acre site is approximately 30 km SE of Bashaw. Travel E on Highway 53 from Bashaw to Highway 56. Turn S on Highway 56 and travel 11 km to the site on the E side of the highway. Access is via the Caine 4 Conservation Site (E3-156) along Highway 56. Habitat at the site consists of native parkland with a mix of aspen-covered rolling hills, open meadows and numerous wetlands. Wildlife includes white-tailed and mule deer, ruffed grouse and waterfowl.

**Restrictions:** Day use only. No open fires. Foot access only. Livestock may be present. Call 403-352-9395 for more information.

**Partners:** ACA, AFGA, DUC, NCC

**Quarter Sections:** SE-33-040-19-W4M, SW-34-040-19-W4M



## Schaffner Dam

**Site Details:** This 42-acre site is approximately 3 km NE of Halkirk. To access this site from Halkirk, take RR 160 N for 0.8 km then Twp Rd

384 E for 2.4 km and walk N along the fence line for 0.4 km. The site is a fenced-off area within a grazing lease. The protected area has diverse wetland vegetation and native shrubs, which provides excellent waterfowl habitat.

**Restrictions:** Day use only. No open fires. Foot access only. Refer to GOA's website for information about recreation on agricultural public land.

**Partners:** ACA, GOA

**Quarter Sections:** SW-29-038-15-W4M



## Onset

**Site Details:** This 160-acre site is 2 km SW of Donalda and consists of wetland, grassland and bush habitat. Wildlife in the area includes white-tailed and mule deer and waterfowl.

**Restrictions:** Day use only. No open fires. Foot access only. Livestock may be present. Call 403-352-9395 for more information.

**Partners:** DUC

**Quarter Sections:** SE-36-041-19-W4M



## Raven River 1

**Site Details:** This 19-acre site along the Raven River is approximately 34 km S of Rocky Mountain House. Cattle exclusion fencing constructed along the Raven River has improved riparian and instream habitats. The Raven River provides good angling opportunities for brown trout, brook trout and mountain whitefish. Land surrounding this riparian corridor is a Crown grazing lease. Anglers and hunters must remain within the fenced corridor or obtain permission to do otherwise. Surrounding lands are either privately owned or Crown lands. For more information on access to the Raven River, visit [www.ab-conservation.com/programs/fish/raven-river/](http://www.ab-conservation.com/programs/fish/raven-river/)



**Restrictions:** Day use only. No open fires. Foot access only. Please contact landowner for access to private lands. Refer to GOA's website for information about recreation on agricultural public land.

**Partners:** ACA, GOA

**Quarter Sections:** Pt.SE-35-035-07-W5M



## Dewitt's Pond - ACA Fish Stocking



**Site Details:** This pond is W of Airdrie. From Highway 2 at Airdrie, turn W on Highway 567 (Big Hill Springs Road) and travel 8 km. Turn S on Panorama Road and continue 1 km to the access on the W side of the road. ACA annually stocks this pond with trout, typically before the May long weekend.

**Restrictions:** Day use only. No open fires. Foot access only.

**Partners:** ACA, Airdrie Hunting and Fishing Association, CCI Inc., GOA

**Quarter Sections:** SE-31-026-01-W5M



## Tanglefoot

**Site Details:** This 160-acre site is approximately 9 km S of Gadsby and consists of wetland, grassland and bush habitat. Wildlife in the area includes white-tailed and mule deer and waterfowl.

**Restrictions:** Day use only. No open fires. Foot access only. Livestock may be present. Call or text 403-352-9395 for more information.

**Partners:** DUC

**Quarter Sections:** SW-27-037-17-W4M



## Walker

**Site Details:** This 155-acre site is approximately 7 km S of Donalda and consists of wetland, grassland and bush habitat. Wildlife in the area includes white-tailed deer and waterfowl.

**Restrictions:** Day use only. No open fires. Foot access only. Livestock may be present. Call 403-352-9395 for more information.

**Partners:** DUC

**Quarter Sections:** NE-11-041-19-W4M



# Poaching is NOT hunting

Know the regulations  
Hunt responsibly

**REPORT A POACHER**  
www.reportapoacher.com  
1-800-642-3800



## Everyone Needs Clean Water! Canada's Water Needs You!

Join  
Support  
Donate

[tucanada.org](http://tucanada.org)  
[tuc@tucanada.org](mailto:tuc@tucanada.org)






### Owen Hughes

**Site Details:** This 87-acre site is 5 km E of Michichi and consists of rolling hills with beautiful views overlooking wetlands and valleys. Wildlife commonly observed at the site includes ungulates, waterfowl and birds of prey.

**Restrictions:** Day use only. No open fires. Foot access only. Call Kade McCormick at 403-465-3310 for more information.

**Partners:** DUC

**Quarter Sections:** NE-31-030-18-W4M



### Ince

**Site Details:** This 160-acre site is approximately 12 km N of Stettler and consists of wetland, grassland and bush habitat. Wildlife in the area includes white-tailed and mule deer and waterfowl.

**Restrictions:** Day use only. No open fires. Foot access only. Livestock may be present. Call 403-352-9395 for more information.

**Partners:** DUC

**Quarter Sections:** NW-12-040-20-W4M



### Taylor

**Site Details:** This 160-acre site is 10 km SE of Halkirk. Approximately 40% of the site is covered by a large, permanent wetland and associated springs. Aspen parkland dominates the upland portion of the site. There's a variety of wildlife in the area.

**Restrictions:** Day use only. No open fires. Foot access only. Livestock may be present. Call or text 403-352-9395 for more information.

**Partners:** DUC

**Quarter Sections:** NW-32-037-15-W4M



### Blaikie

**Site Details:** This 320-acre site is approximately 8 km SW of Delburne and consists of wetland, bush and grassland habitat. Wildlife in the area includes moose, white-tailed and mule deer and waterfowl.

**Restrictions:** Day use only. No open fires. Foot access only. Livestock may be present. Call 403-352-9395 for more information.

**Partners:** DUC

**Quarter Sections:** NW/SW-35-036-24-W4M



### Kenzler

**Site Details:** This 609-acre site is approximately 56 km N of Drumheller along Highway 56. It consists of a mix of rolling aspen-covered hills, open meadows and a number of small wetlands. Wildlife in the area includes elk, white-tailed and mule deer, grouse and waterfowl.

**Restrictions:** Day use only. No open fires. Foot access only. Livestock may be present. Call 403-352-9395 for more information.

**Partners:** ACA, AFGA, DUC

**Quarter Sections:** NW/NE/SW/SE-25-034-20-W4M



### Bullington

**Site Details:** This 160-acre site is approximately 4 km S of Stettler and consists of wetland, grassland and bush habitat. Wildlife in the area includes white-tailed deer and waterfowl.

**Restrictions:** Day use only. No open fires. Foot access only. Livestock may be present. Call 403-352-9395 for more information.

**Partners:** DUC

**Quarter Sections:** NE-14-038-20-W4M



**USE RESPECT  
ASK FIRST**

Please act responsibly and obtain permission from private landowner for access.





## Hansens Reservoir - Lake Aeration and ACA Fish Stocking

**Site Details:** This 24-acre site is approximately 23 km W of Sylvan Lake.

Travel W on Highway 11 from Sylvan Lake, turn S on Highway 766 for 2.4 km, and then turn W into the site. The reservoir is aerated year-round and provides good sport fishing opportunities. It is stocked annually by ACA with trout, typically before the May long weekend. Site facilities include a parking area, outhouse, garbage bins and two floating docks.

**Restrictions:** Day use only. No open fires. Foot access only.

**Partners:** ACA, GOA

**Quarter Sections:** SE-29-038-03-W5M



## Weed Lake

**Site Details:** This 630-acre site is 16 km W of Strathmore and consists of grassland and wetland habitat. Wildlife in the area includes waterfowl and upland birds.

**Restrictions:** Day use only. No open fires. Foot access only. Livestock may be present.

**Partners:** DUC

**Quarter Sections:** NE-26-023-27-W4M, NW/SW-36-023-27-W4M, NE-01-024-27-W4M



## Feltham

**Site Details:** This 560-acre site is at the NE end of Buffalo Lake in the Buffalo Lake Moraine. To access this site from Stettler, travel N on Highway 56 for 20.8 km, then turn W on Twp Rd 412 for 6.4 km, keep to the right at the Y in the road, and turn N on RR 202 for 0.8 km to the parking lot. The site consists of rolling hills, aspen bluffs, wetlands, tame forage and dense nesting cover. Wildlife in the area includes white-tailed and mule deer, moose, grouse and waterfowl.

**Restrictions:** Day use only. No open fires. Foot access only.

**Partners:** ACA, GOA

**Quarter Sections:** NW/NE/SW-22-041-20-W4M, Pt. NW-23-041-20-W4M, SW-23-041-20-W4M



## Centre Chain Lake

**Site Details:** This 72-acre site is approximately 20 km SE of Ponoka and consists of native parkland habitat along Centre Chain Lake and managed forage on a portion of the uplands. Wildlife in the area includes moose, white-tailed and mule deer, grouse and waterfowl.

**Restrictions:** Day use only. No open fires. Foot access only.

**Partners:** AFGA, Clive Fish & Game, Lacombe Fish & Game, Millet Fish & Game, Ponoka Fish & Game

**Quarter Sections:** SE-06-042-24-W4M



## Simon

**Site Details:** This 122-acre site is 12 km N of Stettler and consists of wetland, grassland and bush habitat. Wildlife in the area includes white-tailed deer and waterfowl.

**Restrictions:** Day use only. No open fires. Foot access only. Livestock may be present. Call 403-352-9395 for more information.

**Partners:** DUC

**Quarter Sections:** SE-16-040-19-W4M



## Anne Pope

**Site Details:** This 160-acre site is 24 km E of Penhold and consists of wetland, bush and grassland habitat. Wildlife in the area includes moose, white-tailed and mule deer and waterfowl.

**Restrictions:** Day use only. No open fires. Foot access only. Livestock may be present. Call 403-352-9395 for more information.

**Partners:** DUC

**Quarter Sections:** SW-33-036-25-W4M



## Whiteside 2

**Site Details:** This 160-acre site is approximately 17 km S of Stettler, just N of Grandfield Conservation Site (E3-153). It consists of wetland, grassland and bush habitat. Wildlife in the area includes white-tailed and mule deer and waterfowl.

**Restrictions:** Day use only. No open fires. Foot access only. Livestock may be present. Call 403-352-9395 for more information.

**Partners:** DUC

**Quarter Sections:** NE-11-037-19-W4M



## Parlby Creek

**Site Details:** This 82-acre site is approximately 4 km NW of Alix and consists of wetland, grassland and bush habitat. Wildlife in the area includes moose, white-tailed and mule deer and waterfowl.

**Restrictions:** Day use only. No open fires. Foot access only. Call 403-352-9395 for more information.

**Partners:** DUC

**Quarter Sections:** Pt. NW/SW-10-040-23-W4M



## Buffalo Lake Moraine Conservation Area

**Site Details:** This site is approximately 29 km SE of Bashaw. A parking lot off Highway 56 provides access to the site's E side. Access to the W side is along RR 20-0. Totalling 1,120 acres in the Parkland Buffalo Lake Moraine, this site spans richly varied habitat. Wildlife in the area includes coyote, moose, white-tailed and mule deer, ruffed grouse and waterfowl. An interpretive walking trail leads to Potter's Seep, with a picnic table and a spring within a balsam poplar grove recognized by the Heritage Tree Foundation of Canada.

**Restrictions:** Day use only. No open fires. Foot access only. Livestock may be present. Call 1-877-969-9091 for more information.

**Partners:** ACA, AFGA, DUC, NCC, TD Friends of the Environment Foundation

**Quarter Sections:** NW/NE/SW/SE-05-041-19-W4, NE/SW/SE-06-041-19-W4M



## Baron

**Site Details:** This 160-acre site is approximately 13 km N of Stettler and consists of wetland, grassland and bush habitat. Wildlife in the area includes moose, white-tailed and mule deer and waterfowl.

**Restrictions:** Day use only. No open fires. Foot access only. Livestock may be present. Call 403-352-9395 for more information.

**Partners:** DUC

**Quarter Sections:** NW-18-040-19-W4M



## Andrews

**Site Details:** This 80-acre site is 5 km NW of Bashaw and consists of wetland, bush and grassland habitat. Wildlife in the area includes moose, white-tailed and mule deer and waterfowl.

**Restrictions:** Day use only. No open fires. Foot access only. Livestock may be present. Call 403-352-9395 for more information.

**Partners:** DUC

**Quarter Sections:** N HALF NE-14-042-21-W4M



## Locke

**Site Details:** This 139-acre site is approximately 8 km SW of Erskine and consists of wetland, grassland and bush habitat. Wildlife in the area includes white-tailed and mule deer and waterfowl.

**Restrictions:** Day use only. No open fires. Foot access only. Livestock may be present. Call 403-352-9395 for more information.

**Partners:** DUC

**Quarter Sections:** NW-19-038-21-W4M



## Thompson

**Site Details:** This 318-acre site is approximately 7 km W of Bashaw and consists of wetland, grassland and bush habitat. Wildlife in the area includes moose, white-tailed and mule deer and waterfowl.

**Restrictions:** Day use only. No open fires. Foot access only. Livestock may be present. Call 403-352-9395 for more information.

**Partners:** DUC

**Quarter Sections:** NE/SE-34-041-22-W4M

**You're in native trout country!**  
Healthy fish habitat depends on you.  
[AlbertaNativeTrout.com](http://AlbertaNativeTrout.com)





## Hebert Lake

**Site Details:** This 93-acre site is approximately 22 km SE of Stettler and 12 km S of Botha. From Botha, travel S for 11.6 km on Highway 850 and then turn W on Twp Rd 374 and travel 1.6 km. Wildlife in the area includes white-tailed and mule deer, garter snakes and various waterfowl and songbirds.

**Restrictions:** Day use only. No open fires. Foot access only.

**Partners:** ACA, GOA

**Quarter Sections:** NE-19-037-18-W4M



## Beckingsale Lake

**Site Details:** This 50-acre site is within a 320-acre Crown grazing lease, approximately 30 km SE of Red Deer. From the intersection of Highway 590 and RR 251 travel 2.2 km N. Enter through a gate on the E side of RR 251, then SE through the grazing lease to the fenced/protected area on the N shore of the lake. Wildlife in the area includes moose, white-tailed and mule deer, grassland birds and waterfowl. The lake has springs and a good population of minnows, providing forage for pelicans, cormorants and herons.

**Restrictions:** Day use only. No open fires. Foot access only. Refer to GOA's website for information about recreation on agricultural public land.

**Partners:** ACA, GOA

**Quarter Sections:** SW-36-035-25-W4M



## Perry

**Site Details:** This 155-acre site is approximately 7 km E of Bashaw and consists of wetland, grassland and bush habitat. Wildlife in the area includes moose, white-tailed and mule deer and waterfowl.

**Restrictions:** Day use only. No open fires. Foot access only. Livestock may be present. Call 403-352-9395 for more information.

**Partners:** DUC

**Quarter Sections:** SW-08-042-20-W4M



## Kent

**Site Details:** This 320-acre site is 10 km E of Irricana and consists of wetland, grassland and shrubland habitat. Wildlife in the area includes white-tailed and mule deer, grey partridge and waterfowl.

**Restrictions:** Day use only. No open fires. Foot access only. Livestock may be present. Hunting not permitted while livestock are present. Text 403-465-3310 for more information.

**Partners:** DUC

**Quarter Sections:** NW/SW-15-027-25-W4M



## Nevis

**Site Details:** This approximately 367-acre site is near the town of Nevis and consists of a reclaimed gas plant featuring a mix of forest and seeded grasslands with two small wetlands on its S side. Wildlife in the area includes moose, white-tailed and mule deer, fox, coyote, Richardson's ground squirrels and a variety of birds, amphibians and reptiles. Hunting opportunities exist for large ungulates, upland birds and waterfowl.

**Restrictions:** Day use only. No open fires. Foot access only.

**Partners:** ACA, AFGA, Chevron Canada

**Quarter Sections:** SW/SE-22-039-22-W4M, NE-15-039-22-W4M



## Kinna

**Site Details:** This 2-acre site is approximately 7.5 km W of Sylvan Lake on Highway 11A. The site includes a historical schoolhouse, providing unique habitat opportunities and is recognized within the community for its historic values.

**Restrictions:** Day use only. No open fires. Foot access only. Obtain landowner permission before crossing private land to access this site.

**Partners:** AFGA, Sylvan Lake Fish & Game

**Quarter Sections:** NW-35-038-02-W5M



## Sheep River

**Site Details:** This 65-acre site is approximately 11 km W of Okotoks, mainly on the N side of Sheep River, and encompasses mature cottonwoods, native shrubs and grasses. Access to the site is from Highway 549. Travel S on RR 15 and park at the end of the road. Continue S on foot along the undeveloped road allowance, through two gates to the site boundary. The site lies within the flood plain of the Sheep River, and a natural spring exists at its E end. Wildlife in the area includes white-tailed and mule deer, elk, moose, cougar, wolf, black bear, coyote, pheasant, turkey and grouse. Mountain whitefish and rainbow trout are the dominant fish species in this stretch of the river.

**Restrictions:** Foot access only. Day use only. No open fires. Park in designated area only and do not block road allowance. Leave gates as they were found. Obtain landowner permission to access neighbouring private land.

**Partners:** ACA, AFGA, High River Fish & Game, Sarcee Fish & Game, TUC, Zone 3 Fish & Game

**Quarter Sections:** Pr.NE-19-020-01-W5M, Pr.NW-20-020-01-W5M



## Hummer

**Site Details:** This 160-acre site is approximately 9 km NW of Elnora and consists of wetland, grassland and bush habitat. Wildlife in the area includes moose, white-tailed and mule deer and waterfowl.

**Restrictions:** Day use only. No open fires. Foot access only. Livestock may be present. Call 403-352-9395 for more information.

**Partners:** DUC

**Quarter Sections:** NE-36-035-24-W4M



## Hawthorne

**Site Details:** This 160-acre site is approximately 14 km SW of Alix and consists of wetland, grassland and bush habitat. Wildlife in the area includes moose, white-tailed and mule deer and waterfowl.

**Restrictions:** Day use only. No open fires. Foot access only. Livestock may be present. Call 403-352-9395 for more information.

**Partners:** DUC

**Quarter Sections:** NW-24-038-24-W4M



## Wik

**Site Details:** This 160-acre site is approximately 14 km NW of Elnora and consists of wetland, grassland, riparian and bush habitat. Wildlife in the area includes moose, white-tailed and mule deer and waterfowl.

**Restrictions:** Day use only. No open fires. Foot access only. Livestock may be present. Call 403-352-9395 for more information.

**Partners:** DUC

**Quarter Sections:** SE-32-035-24-W4M



## Hetchler

**Site Details:** This 140-acre site is approximately 3 km SW of Delburne and consists of wetland, grassland and bush habitat. Wildlife in the area includes white-tailed and mule deer and waterfowl.

**Restrictions:** Day use only. No open fires. Foot access only. Livestock may be present. Call 403-352-9395 for more information.

**Partners:** DUC

**Quarter Sections:** NE-07-037-23-W4M



## Fallentimber Creek

**Site Details:** This 66-acre site is approximately 20 km S of Sundre. Cattle exclusion fencing along Fallentimber Creek has improved riparian and instream habitats. The creek provides angling opportunities for brown trout, brook trout and mountain whitefish. This site also provides hunting opportunities for white-tailed and mule deer. There is no direct access from the road. Lands surrounding the riparian corridor are Crown grazing lease; public must remain within the fenced corridor or obtain permission to do otherwise.

**Restrictions:** Day use only. No open fires. Foot access only. Obtain landowner permission to access private lands. Refer to GOA's website for information about recreation on agricultural public land.

**Partners:** ACA, GOA

**Quarter Sections:** Pr.NW/Pr.SW-29-030-05-W5M





## Stauffer

**Site Details:** This 219-acre site is 11 km N of Bashaw and consists of wetland, grassland and bush habitat. Wildlife in the area includes white-tailed and mule deer and waterfowl.

**Restrictions:** Day use only. No open fires. Foot access only. Livestock may be present. Call 403-352-9395 for more information.

**Partners:** DUC

**Quarter Sections:** NW/NE-04-043-21-W4M



## Earl Stamm

**Site Details:** This 420-acre site is approximately 5 km N of Bashaw and consists of wetland, grassland and bush habitat. Wildlife in the area includes white-tailed and mule deer and waterfowl.

**Restrictions:** Day use only. No open fires. Foot access only. Livestock may be present. Call 403-352-9395 for more information.

**Partners:** DUC

**Quarter Sections:** NW/SW-28-042-21-W4M, SW-33-042-21-W4M



## Big Pond

**Site Details:** This 160-acre site is approximately 8 km W of Bashaw and consists of wetland, grassland and bush habitat. Wildlife in the area includes moose, white-tailed deer and waterfowl.

**Restrictions:** Day use only. No open fires. Foot access only. Livestock may be present. Call 403-352-9395 for more information.

**Partners:** DUC

**Quarter Sections:** SW-34-041-22-W4M



## Bobby Hale

**Site Details:** This 554-acre site is 10 km E of Bassano and consists of wetland, grassland and shrub habitat. Wildlife in the area includes white-tailed and mule deer, waterfowl, pheasant and grey partridge.

**Restrictions:** Day use only. No open fires. Foot access only. Call 403-363-8033 for more information.

**Partners:** DUC

**Quarter Sections:** NW/NE/SW/SE-08-021-17-W4M



## Rockeling Bay/Rider Lake

**Site Details:** This 167-acre site is approximately 12 km SE of Bashaw and consists of wetland, grassland and bush habitat. Wildlife in the area includes moose, white-tailed deer and waterfowl.

**Restrictions:** Day use only. No open fires. Foot access only. Call 403-352-9395 for more information.

**Partners:** DUC

**Quarter Sections:** NW/SW-26-041-20-W4M, NE/SE-27-041-20-W4M



## Clear Creek

**Site Details:** This 4-acre site is approximately 21 km SE of Rocky Mountain House. This is a fisheries enhancement area developed on a Crown subdivision to provide access to Clear Creek. There are good angling opportunities, primarily for brown and brook trout, as well as bull trout and mountain whitefish. Lands surrounding the riparian corridor access are private land; public must remain within the fenced corridor or obtain permission to do otherwise.

**Restrictions:** Day use only. No open fires. Foot access only. Obtain landowner permission to access private lands.

**Partners:** ACA, GOA, TUC

**Quarter Sections:** Pt.SE-26-037-06-W5M



## Kroetsch

**Site Details:** This 160-acre site is approximately 5 km SW of Donalda and consists of wetland, grassland and bush habitat. Wildlife in the area includes white-tailed and mule deer and waterfowl.

**Restrictions:** Day use only. No open fires. Foot access only. Livestock may be present. Call 403-352-9395 for more information.

**Partners:** DUC

**Quarter Sections:** NE-27-041-19-W4M



## Dickson Dam Site 7

**Site Details:** This 388-acre site is 23 km W of Innisfail along Twp Rd 352 and across the road from Gleniffer Lake. This site has excellent trails for photography, hunting, lowbush cranberry picking and observing natural habitat. Wildlife in the area includes moose, elk, white-tailed and mule deer, waterfowl and grouse.

**Restrictions:** Day use only. No open fires. Foot access only.

**Partners:** ACA, GOA

**Quarter Sections:** Pt.NW/Pt.NE/SW-11-035-03-W5M



## Kraft Wimborne Pond - ACA Fish Stocking

**Site Details:** From Wimborne, travel S on Highway 805, turn W on Twp Rd 334, then turn N on RR 263. The pond is on the W side of the road. ACA annually stocks this pond with trout, typically before the May long weekend.

**Restrictions:** Day use only. No open fires. Foot access only.

**Partners:** ACA, AFGA, GOA

**Quarter Sections:** SE-28-033-26-W4M



## Whitebrush

**Site Details:** This 160-acre site is approximately 7 km NE of Bashaw and consists of large wetlands with aspen uplands. To access this site from Bashaw, travel E on Highway 53 for 6.4 km, then N on RR 210 for 1.6 km. Turn E on Twp Rd 421 for 2 km then N onto a road allowance that travels through the Perry Conservation Site (E3-119). Follow the road allowance for 0.8 km to the southern boundary of the site. Many species of wildlife frequent this site including white-tailed and mule deer and waterfowl.

**Restrictions:** Day use only. No open fires. Foot access only. No ATVs.

**Partners:** ACA, GOA

**Quarter Sections:** NW-08-042-20-W4M



## Link

**Site Details:** This 160-acre site is approximately 25 km SE of Bashaw, and located NW of the Buffalo Lake Moraine Conservation Area. Tree Canada and Shell Canada planted an old hayfield with aspen whips in 2007 and native vegetation is rapidly re-establishing on this land. Wildlife in the area includes white-tailed and mule deer and grouse.

**Restrictions:** Day use only. No open fires. Foot access only. Livestock may be present. Call 1-877-969-9091 for more information.

**Partners:** ACA, AFGA

**Quarter Sections:** NE-01-041-20-W4M



## Haskell

**Site Details:** This 160-acre site is approximately 5 km S of Delburne and consists of wetland, grassland and bush habitat. Wildlife in the area includes moose, white-tailed and mule deer and waterfowl.

**Restrictions:** Day use only. Livestock may be present. Call 403-352-9395 for more information.

**Partners:** DUC

**Quarter Sections:** NE-03-037-23-W4M



## Midway Reservoir - ACA Fish Stocking

**Site Details:** This reservoir is E of Carstairs. From Highway 2 travel 20.2 km E on Highway 581, then N on RR 273, then W into the site. ACA annually stocks this pond with trout, typically before the May long weekend. This site has picnic tables, benches and a campground.

**Restrictions:** Users are subject to Midway Centennial Park restrictions.

**Partners:** ACA, GOA

**Quarter Sections:** SE-16-030-27-W4M



## Feil

**Site Details:** This 160-acre site is approximately 12 km NE of Elnora and consists of wetland and grassland habitat. Wildlife in the area includes white-tailed and mule deer and waterfowl.

**Restrictions:** Day use only. No open fires. Foot access only. Livestock may be present. Call 403-352-9395 for more information.

**Partners:** DUC

**Quarter Sections:** SW-36-035-22-W4M



### Caroline - Shell Canada

**Site Details:** This 160-acre site is approximately 28 km N of Sundre along Highway 22. The habitat consists of mature pine, white spruce, black spruce, trembling aspen, balsam poplar, birch, alder, willow, saskatoon, chokecherry and rose. Wildlife in the area includes, white-tailed and mule deer, elk, moose, black bear, grizzly bear and grouse.

**Restrictions:** Day use only. No open fires. Foot access only.

**Partners:** ACA, AFGA, Shell Canada Limited

**Quarter Sections:** SW-03-035-05-W5M



### Lowden Springs

**Site Details:** This 131-acre site is 19 km S of Stettler along Highway 56 and has excellent shoreline habitat. Wildlife in the area includes waterfowl and shorebirds.

**Restrictions:** Day use only. No open fires. Foot access only. Livestock may be present. Call 403-352-9395 for more information.

**Partners:** ACA, DUC, NCC

**Quarter Sections:** NW/NE-06-037-19-W4M



### Buffalo Lake

**Site Details:** This 563-acre site is approximately 20 km E of Alix on the SW shore of Buffalo Lake in the Buffalo Lake Moraine. From Alix, take Highway 601 NE and E for approximately 13 km, then RR 214 N for 1.6 km. Nestboxes in the mature forest beside Buffalo Lake provide secure nest sites for saw-whet owls and common goldeneye ducks. Shelterbelt planting and crop rotations have transformed this site into an excellent upland game bird habitat. There is no official access/boat launch to Buffalo Lake.

**Restrictions:** Day use only. No open fires. Foot access only.

**Partners:** ACA, GOA

**Quarter Sections:** NW/NE/SW/SE-09-040-21-W4M, SW-10-040-21-W4M



### Boyden

**Site Details:** This 134-acre site is approximately 5 km S of Lousana and consists of wetland, grassland and bush habitat. Wildlife in the area includes moose, white-tailed and mule deer and waterfowl.

**Restrictions:** Day use only. No open fires. Foot access only. Livestock may be present. Call 403-352-9395 for more information.

**Partners:** DUC

**Quarter Sections:** SE-11-036-23-W4M



### Mirror Reservoir - ACA Fish Stocking

**Site Details:** This reservoir is 1.6 km W of Mirror on Highway 50. ACA annually stocks this pond with trout, typically before the May long weekend. Day-use facilities include a parking area, outhouse and garbage bins.

**Restrictions:** Day use only. No open fires. Foot access only.

**Partners:** ACA, GOA, Lacombe County

**Quarter Sections:** SW-29-040-22-W4M



### Spruce Coulee

**Site Details:** This 320-acre site is E of Bashaw. From Bashaw travel E on Highway 53 for approximately 43 km. Turn N on RR 170A. Follow this road W and then N to the approach on the west side of the road. Park at the property sign on the approach (NE-02-042-17-W4M) and walk W for 0.8 km along the footpath to the site (NW-02-042-17-W4M). Wildlife in the area includes white-tailed and mule deer, moose, elk and upland game birds. The Battle River and Spruce Coulee run through the property providing fish foraging for kingfishers, mergansers, herons, and pelicans. Sport fish in the Battle River include walleye and northern pike.

**Restrictions:** Day use only. No open fires. Foot access only.

**Partners:** ACA, AFGA, Battle River Community Foundation

**Quarter Sections:** NW-02-042-17-W4M, NE-03-042-17-W4M



### Hopewell

**Site Details:** This 640-acre site is approximately 3 km S of Langdon and consists of wetland and upland habitat. Wildlife in the area includes grouse, grey partridge, and waterfowl.

**Restrictions:** Day use only. No open fires. Foot access only.

**Partners:** DUC

**Quarter Sections:** NW/NE/SW/SE-12-023-27-W4M



### Collins

**Site Details:** This 136-acre site is approximately 6 km NW of Elnora and consists of native parkland with a mix of wetland, grassland and bush habitats. Wildlife in the area includes moose, white-tailed and mule deer and waterfowl.

**Restrictions:** Day use only. No open fires. Foot access only. Livestock may be present. Call 403-352-9395 for more information.

**Partners:** DUC

**Quarter Sections:** SW-30-035-23-W4M



### Beltz Lake 2

**Site Details:** This 151-acre site is approximately 19 km SE of Stettler and consists of wetland, grassland and bush habitat. Wildlife in the area includes white-tailed deer and waterfowl.

**Restrictions:** Day use only. No open fires. Foot access only. Call 403-352-9395 for more information.

**Partners:** DUC

**Quarter Sections:** SE-18-037-18-W4M



### Grandfield

**Site Details:** This 160-acre site is approximately 19 km SE of Stettler and consists of wetland, grassland and bush habitat. Wildlife in the area includes white-tailed deer and waterfowl. This property is immediately S of the Whiteside 2 Conservation Site (E3-107).

**Restrictions:** Day use only. No open fires. Foot access only. Livestock may be present. Call 403-352-9395 for more information.

**Partners:** DUC

**Quarter Sections:** SE-11-037-19-W4M



### Highway 53

**Site Details:** This 148-acre site is approximately 10 km E of Bashaw and consists of wetland, grassland and bush habitat. Wildlife in the area includes white-tailed deer and waterfowl.

**Restrictions:** Day use only. No open fires. Foot access only. Livestock may be present. Call 403-352-9395 for more information.

**Partners:** DUC

**Quarter Sections:** SW-03-042-20-W4M



### Mika

**Site Details:** This 135-acre site is approximately 6 km W of Erskine and consists of wetland, grassland and bush habitat. Wildlife in the area includes white-tailed deer and waterfowl.

**Restrictions:** Day use only. No open fires. Foot access only. Livestock may be present. Call 403-352-9395 for more information.

**Partners:** DUC

**Quarter Sections:** NW-32-038-21-W4M



### Caine 4

**Site Details:** This 160-acre site is approximately 16 km N of Stettler along Highway 56 and consists of native parkland with a mix of wetland, grassland and bush habitat. Wildlife in the area includes white-tailed deer and waterfowl.

**Restrictions:** Day use only. No open fires. Foot access only. Livestock may be present. Call 403-352-9395 for more information.

**Partners:** DUC

**Quarter Sections:** SW-33-040-19-W4M



### Kinvig

**Site Details:** This 640-acre site is approximately 5 km E of Elnora and consists of wetland, grassland and bush habitat. Wildlife in the area includes white-tailed and mule deer, moose and waterfowl.

**Restrictions:** Day use only. No open fires. Foot access only. Livestock may be present. Call 403-352-9395 for more information.

**Partners:** ACA, NCC

**Quarter Sections:** NW/NE/SW/SE-08-035-22-W4M





## Hiller

**Site Details:** This 320-acre site is approximately 16 km NE of Stettler and consists of wetland, grassland and bush habitat. Wildlife in the area includes white-tailed deer and waterfowl.

**Restrictions:** Day use only. No open fires. Foot access only. Livestock may be present. Call 403-352-9395 for more information.

**Partners:** DUC

**Quarter Sections:** NW/NE-27-040-19-W4M



## Hebert Lake Uplands

**Site Details:** This 259-acre site is approximately 22 km SE of Stettler and 12 km S of Botha. It links Hebert Lake (E3-116) and Beltz Lake (E3-41) Conservation Sites. It provides habitat for waterfowl and shorebirds and breeding habitat for a variety of grassland songbirds such as western meadowlark, Sprague's pipit, Baird's sparrow and occasionally loggerhead shrike. The site also provides habitat for moose and white-tailed and mule deer. A 10-acre subdivision in the NW corner of NW 19 is private land and not part of this site.

**Restrictions:** Day use only. No open fires. Foot access only. Livestock may be present. Please avoid areas where livestock are grazing. Call 403-352-9395 for more information.

**Partners:** ACA, AFGA, DUC, NCC, Wildlife Habitat Canada

**Quarter Sections:** Pr.NW/SE-19-037-18-W4M, Pr.SW-20-037-18-W4M



## Lockerby

**Site Details:** This 319-acre site is approximately 5 km NW of Pine Lake and is across Highway 816 from the N end of the Stonhouse Conservation Site (E3-42). It consists of native aspen parkland vegetation and old hayfields, with many wetlands. Wildlife includes coyote, white-tailed and mule deer, moose, elk, ruffed grouse and waterfowl.

**Restrictions:** Day use only. No open fires. Foot access only. Please avoid areas where livestock are grazing.

**Partners:** ACA, AFGA, DUC, NCC, Wildlife Habitat Canada

**Quarter Sections:** NW/NE-33-036-25-W4M



## East Stormwater Pond - ACA Fish Stocking



**Site Details:** This pond is in Lacombe. Travel E on Highway 12, then N on Wolf Creek Drive and then E on 53 Ave. The pond is just N of the junction of 53 Ave and 39 St. ACA stocks this pond annually with trout, typically before the May long weekend.

**Restrictions:** Day use only. No open fires. Foot access only.

**Partners:** ACA, City of Lacombe, GOA, Lacombe Fish & Game Association, Nutrien

**Quarter Sections:** Located in Lacombe



## Len Thompson Pond - ACA Fish Stocking



**Site Details:** This pond is in Lacombe. From Highway 2A, turn E on Woodland Drive and then N on Len Thompson Drive to arrive at the pond. ACA stocks this pond annually with trout, typically before the May long weekend. Pack a lunch and enjoy a few minutes of solitude at the picnic tables. An annual Youth Fishing Day is held here each June.

**Restrictions:** Day use only.

**Partners:** ACA, City of Lacombe, GOA, Lacombe Fish & Game Association, Nutrien, Thompson-Pallister Bait Company

**Quarter Sections:** Located in Lacombe



## Larches

**Site Details:** This 148-acre site is 19 km N of Sundre near the James River. To access this site from Highway 587, travel N on RR 5-1 to the end of the road, then proceed on foot across the pipeline right-of-way to the site's SE corner. There is excellent ungulate habitat in a diverse forest consisting of black spruce, tamarack and bog birch, with a thick mossy ground cover as well as grasses and native flowering forbs and shrubs in open areas. Aspen, poplar, white spruce and lodgepole pines are also present, along with cattails in the wetter bog areas. Several cut lines criss-cross the site. Wildlife in the area includes elk, moose, white-tailed and mule deer and grouse.

**Restrictions:** Day use only. No open fires. Foot access only.

**Partners:** ACA, AFGA, Western Sky Land Trust Society

**Quarter Sections:** Pr.SE-35-034-05-W5M



## Drake

**Site Details:** This 133-acre site is approximately 14 km E of Caroline next to the Porter Conservation Site (E3-170). To access the N side of the river go S on RR 44 from Highway 54. For the S side, go S on RR 43, W on TWP 361A and N on RR 44 to the end of the undeveloped road allowance. Surrounded mainly by mixed spruce and aspen forest, the Raven River meanders through this site, providing over 2 km of fishable water for anglers targeting brown trout. Wildlife in the area include black bear, moose, white-tailed and mule deer, elk, ruffed grouse and spruce grouse.

**Restrictions:** Day use only. No open fires. Foot access only.

**Partners:** ACA, AFGA

**Quarter Sections:** Pr.SE-17-036-04-W5M



## Mitford Pond - ACA Fish Stocking



**Site Details:** This pond is in Cochrane. From Highway 22 (Cowboy Trail), head W on West Rock Rd to the parking area by the soccer fields and ball diamonds. From the parking area, the pathways and trails take you to upper and lower Mitford ponds. ACA annually stocks these ponds with trout, typically before the May long weekend.

**Restrictions:** Day use only. No open fires. Foot access only.

**Partners:** ACA, Cochrane Canadian Tire, GOA, Town of Cochrane

**Quarter Sections:** Located in Cochrane



## Shell Buffalo Hills Conservation Ranch

**Site Details:** This site is approximately 20 km SE of Mossleigh and consists of 5,560 acres of both tame hay and native prairie pothole habitat. Rolling hills and numerous wetland basins provide habitat for white-tailed and mule deer, elk and waterfowl.

**Restrictions:** Day use only. No open fires. Foot access only. Text 403-465-3310 for more information.

**Partners:** DUC, Shell Canada Limited

**Quarter Sections:** NW/NE/SW/SE-17-019-22-W4M, NW/NE/SW/SE-18-019-22-W4M, NE-20-019-22-W4M, NW/NE/SW/SE-31-019-22-W4M, NW/NE-14-019-23-W4M, NE/SE-16-019-23-W4M, NW/SW/SE-22-019-23-W4M, SE-24-019-23-W4M, NW/NE/SW/SE-25-019-23-W4M, NW/NE/SW/SE-26-019-23-W4M, SW/SE-35-019-23-W4M, NW/NE/SW/SE-36-019-23-W4M



## Coulson

**Site Details:** This 10-acre site is approximately 35 km SE of Rocky Mountain House along the North Raven River, which offers world-class fishing opportunities for brown trout. The site was donated by Lillian and Francis Coulson in honour of her parents, Marino and Emily Cozzubbo. This generous gift was made to conserve and protect the valuable riparian habitat along the stream. Facilities include a maintained parking area, outhouse, garbage can and picnic table. The site can be accessed from the E side of Highway 761 along a shared driveway approximately 6 km N of the junction of Highway 54.

**Restrictions:** Day use only. No open fires. Foot access only.

**Partners:** ACA, AFGA

**Quarter Sections:** NE-35-036-05-W5M



## Scheerschmidt

**Site Details:** This 240-acre site is approximately 8 km SE of Stettler. Surrounded by agricultural land, this property was largely set aside for wildlife habitat by the late Mr. James Scheerschmidt, and consists of a mix of native parkland, grassy open areas and wetland. The site offers hunting opportunities for white-tailed and mule deer, as well as coyote in the fall and winter. From Stettler, travel E on Highway 12 to RR 19-2, then S for approximately 5.4 km to the parking area along the W boundary.

**Restrictions:** Day use only. No open fires. Foot access only.

**Partners:** ACA, AFGA

**Quarter Sections:** NW and Pr.SW-14-038-19-W4M



## Porter

**Site Details:** This 155-acre site is approximately 13 km E of Caroline, next to the Drake Conservation Site (E3-165). There are three access points: one along Highway 54 and two along RR 45. From Caroline, travel E along Highway 54 for 13 km to RR 45, 0.5 km S to a small parking area near the river, or 0.8 km to an approach at the SW corner. The landscape consists of mature spruce and aspen forest, with the Raven River meandering through 2 km of the site. Wildlife in the area includes cougar, moose, white-tailed and mule deer and elk. The subdivision, located off Highway 54 on the quarter section bordering the N bank of the Raven River, is private land and not

part of the site. Do not trespass on private property. This site is restricted to bowhunting only (no firearms permitted).

**Restrictions:** Day use only. No open fires. Foot access only. Bow hunting only.

**Partners:** ACA, AFGA

**Quarter Sections:** Pr.SW-17-036-04-W5M



## Raven Ridge

**Site Details:** This 300-acre site is approximately 50 km SE of Rocky Mountain House and 44 km W of Red Deer. The site is easily accessed from the S along Twp Rd 354. Do not block the lease road gate. The site is mainly spruce and aspen with a 20-acre wetland in the SW corner. A network of maintained cross-country ski trails make exploring this site easy in any season. Wildlife in the area includes bear, cougar, white-tailed and mule deer, moose, elk and waterfowl.

**Restrictions:** Day use only. No open fires. Foot access only.

**Partners:** ACA, AFGA, GOA, NCC, West Country Nordic Ski Club

**Quarter Sections:** SW AND Pt.SE-29-035-03-W5M



## Winchell Lake - Lake Aeration

**Site Details:** This 12-acre lake is approximately 30 km NW of Cochrane and consists of a small day-use area that provides access to good sport fishing



opportunities. A boat launch and an outhouse are available for public use. The lake is stocked

annually by GOA with trout and aerated in winter (October - April) through ACA's Lake Aeration Program.

**Restrictions:** Day use only. No open fires. Foot access only.

**Partners:** ACA, GOA, Mountain View County

**Quarter Sections:** NW-02-029-05-W5M



## Baird

**Site Details:** This 160-acre site is 25 km NE of Rocky Mountain House. To access this site from Highway 12, travel N on RR 63 (Oras Rd) then E on Twp Rd 414 for 2.4 km. The E half of the site provides excellent ungulate habitat in a diverse forest consisting of aspen, spruce and pine,

with grasses and native flowering forbs and shrubs in open areas. The W half of the site is dominated by East Lobstick Creek and associated riparian habitat. Wildlife in the area includes elk, moose, white-tailed and mule deer and grouse.

**Restrictions:** Day use only. No open fires. Foot access only.

**Partners:** ACA, AFGA

**Quarter Sections:** NE 23-041-06-W5M



## Boulder Lake - ACA Fish Stocking

**Site Details:** This 183-acre site is located 5 km SW of Blackfalds and can only be accessed from the N off Aspelund Road by taking RR 27-5 S for 2 km. A privately owned bridge, across the Blindman River, S of the site on RR 27-5, is not accessible to the public. ACA stocks this 5.5-acre fish pond annually with trout, typically before the May long weekend. Anglers can enjoy fishing from a floating dock and numerous raised casting platforms along the shore. Other onsite amenities include an outhouse and garbage facilities.

**Restrictions:** Day use only. No open fires. Foot access only. No gas-powered motors. No hunting.

**Partners:** ACA, AFGA, LFGA

**Quarter Sections:** Pr.NE/SE-18-039-27-W4M



## Underwood

**Site Details:** This 140-acre site is located in the Pine Lake area, 35 km SE of Red Deer. Comprised of a mix of native parkland and reverting tame grassland with pockets of trembling aspen and willow, this site supports a variety of wildlife including white-tailed and mule deer and moose. Numerous wetlands provide staging and nesting sites for waterfowl. A residence is located on the SE side of the site. These buildings are not open for public use. Users of the site are required to consider these buildings as occupied and follow the Alberta Guide to Hunting Regulations prohibition from discharging a weapon within 183 m (200 yards) or cause a projectile from a weapon to pass within 183 m (200 yards) of any of the buildings.

**Restrictions:** Day use only. No open fires. Foot access only.

**Partners:** ACA, AFGA, NCC

**Quarter Sections:** SW-28-036-25-W4M



## D. Pope

**Site Details:** This 160-acre site is located approximately 2 km N of Pine Lake and consists of wetland, grassland and bush habitats. Wildlife in the area includes white-tailed and mule deer, moose and waterfowl.

**Restrictions:** Day use only. No open fires. Foot access only. Livestock may be present. Call 403-352-9395 for more information.

**Partners:** DUC

**Quarter Sections:** SE-34-036-25-W4M



## Raven River 2

**Site Details:** This 42-acre site along the Raven River is approximately 41 km SE of Rocky Mountain House. Cattle exclusion fencing constructed along the Raven River has improved riparian and instream habitats. The Raven River provides good angling opportunities for brown trout, brook trout and mountain whitefish. This site is sandwiched by private lands participating in ACA's Riparian Program, conserving a continuous 14 km stretch of pristine Raven River. Anglers and hunters must remain within the fenced

corridor or obtain permission to do otherwise. For more information on access to the Raven River, visit [www.ab-conservation.com/programs/fish/raven-river/](http://www.ab-conservation.com/programs/fish/raven-river/)



**Restrictions:** Day use only. No open fires. Foot access only. Refer to GOA's website for information about recreation on agricultural public land.

**Partners:** ACA, GOA

**Quarter Sections:** Pr. NE-11-036-04-W5M



## Sadie

**Site Details:** This 158-acre site is approximately 56 km E of Red Deer and can be easily accessed from maintained county roads on the W and N boundaries. The landscape comprises hilly, knob-and-kettle terrain dominated by aspen stands, native grass clearing and numerous temporary and permanent wetlands. Wildlife in the area includes white-tailed and mule deer, moose and waterfowl.

**Restrictions:** Day use only. No open fires. Foot access only.

**Partners:** ACA, DUC

**Quarter Sections:** NW-33-036-21-W4M



Home of the World's

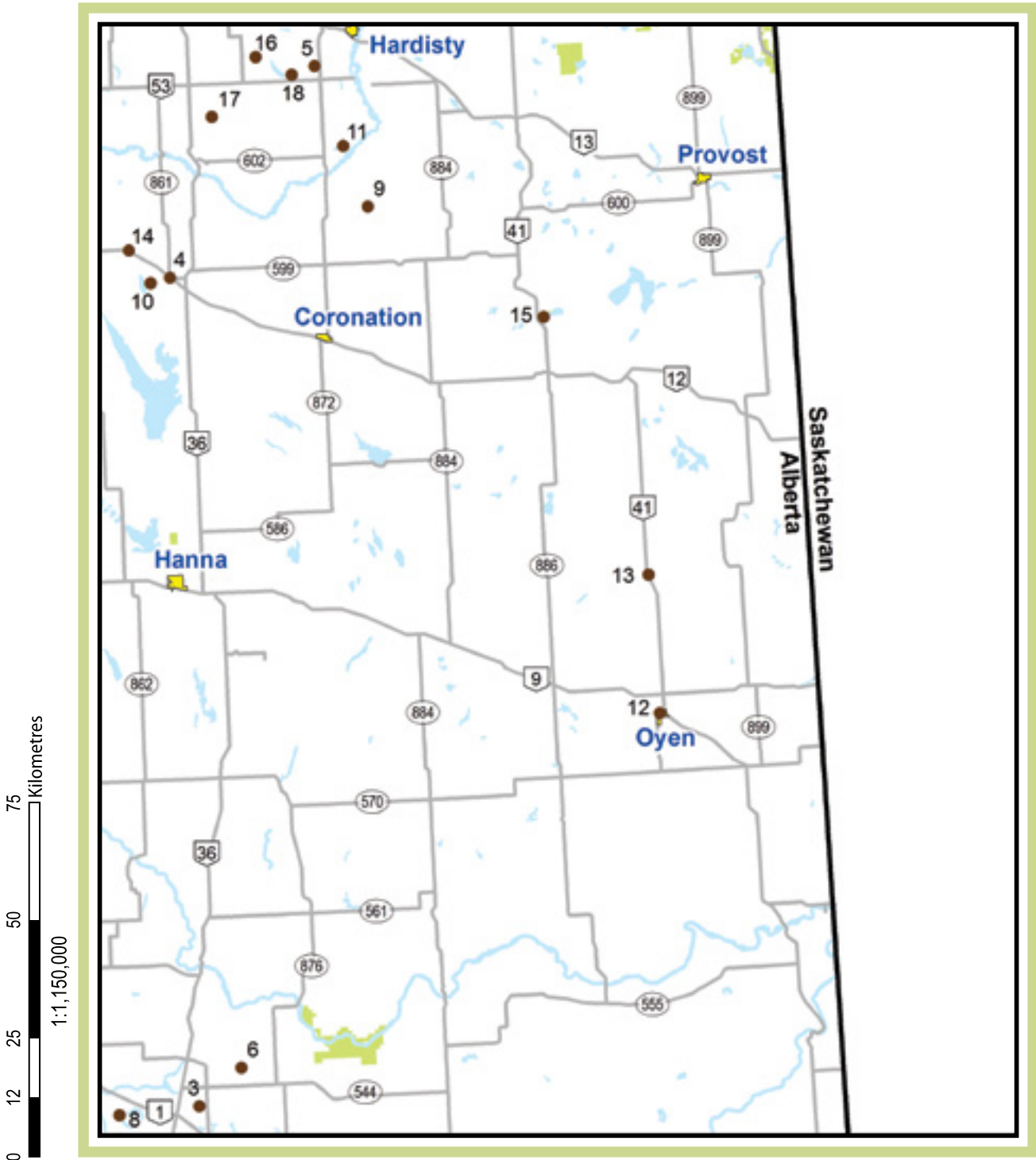
*Largest*

Fishing Lure

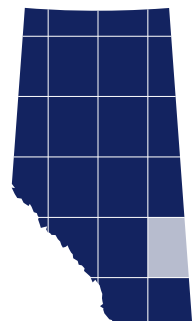
Catch us at

[lacombe.ca](http://lacombe.ca)





- Conservation Sites
- Parks and Protected Areas



# Report A Poacher

**Catching crooks who commit crimes against nature is tough when most of the witnesses can't speak for themselves. It makes a difference when you call Report A Poacher (RAP).**

If you see something off, call in 24/7. This includes things such as hunting at night, shooting from a roadway, hunting out of season, having more than the catch limit, or trafficking fish or wildlife parts.

# E4



photo: ACA, Charmaine Brunes



## When you report an incident or violation:

- You could be eligible for a reward.
- Your personal information is not required.
- Any information you provide remains confidential.

To make a report, call 1-800-642-3800 or visit the secure website at [www.alberta.ca/report-a-poacher](http://www.alberta.ca/report-a-poacher)

**Since RAP launched in 1990, thousands of calls from people like you have led to charges being laid.**

The program's success relies on partnerships. Alberta Hunter Education Instructors' Association (AHEIA) tours the province with the RAP trailer, educating about our responsibilities and encouraging the simple enjoyment of nature. This mobile education program featuring attention-grabbing displays and videos at outdoor events, sports shows, and schools.

While Alberta Conservation Association (ACA) promotes RAP, and AHEIA provides RAP education, Alberta Fish and Wildlife Enforcement retains sole responsibility for liaising with informants, investigating reports, and enforcing laws. 🏠



photo: ACA, Colin Eyo



## Long Pump

**Site Details:** This 40-acre site is approximately 10 km N of Brooks. From Brooks, travel N on Highway 873 for 8 km and then turn W and travel 2 km. The site is managed as permanent cover that provides nesting habitat for waterfowl and upland game birds. Wildlife in the area includes white-tailed and mule deer, pheasant, gray partridge and waterfowl.

**Restrictions:** Day use only. No open fires. Foot access only.

**Partners:** ACA, AFGA, Brooks Pheasant Festival, DUC

**Quarter Sections:** NE/SE-31-019-14-W4M



## Castor Fish Pond - ACA Fish Stocking



**Site Details:** This pond is in Castor, S of Highway 12 and W of Highway 861. ACA stocks this pond annually with trout, typically before the May long weekend.

**Restrictions:** Day use only. No open fires. Foot access only.

**Partners:** ACA, GOA, Town of Castor

**Quarter Sections:** Located in Castor





## Wylie

**Site Details:** This 160-acre site is approximately 14 km SW of Hardisty and consists of upland, riparian and wetland habitat. Wildlife in the area includes ungulates, waterfowl and upland birds.

**Restrictions:** Day use only. No open fires. Foot access only. Livestock may be present.

**Partners:** DUC

**Quarter Sections:** NW-07-042-10-W4M



## Millicent

**Site Details:** This 770-acre site is approximately 21 km NE of Brooks. This site offers some of the best pheasant and upland game bird hunting in the province. Numerous site improvements, including planting some 70,000 trees, developing a wetland and seeding with attractive varieties of grassy vegetation, have made the habitat ideally suited to these species.

**Restrictions:** Day use only. No open fires. Foot access only.

**Partners:** ACA, County of Newell, DUC, EID, GOA, Partners in Habitat Development

**Quarter Sections:** NE/SE-19-020-13-W4M, NW/NE/SW/SE-30-020-13-W4M



## Oakland

**Site Details:** This 1,350-acre site is 19 km W of Brooks and consists of wetland and grassland habitat. Wildlife includes pronghorn antelope, waterfowl and shorebirds.

**Restrictions:** Day use only. No open fires. Foot access only. Livestock may be on site. Call 403-363-8033 for more information.

**Partners:** DUC

**Quarter Sections:** NW/SW/SE-27-019-16-W4M, NW/NE/SW/SE-28-019-16-W4M, NW/NE/SW/SE-33-019-16-W4M, SW-34-019-16-W4M



## Cole A & K

**Site Details:** This 150-acre site is approximately 11 km E of Brownfield and consists of upland, riparian and wetland habitat. Wildlife in the area includes ungulates, waterfowl and upland birds.

**Restrictions:** Day use only. No open fires. Foot access only.

**Partners:** DUC

**Quarter Sections:** SW-07-039-09-W4M



## Wiat

**Site Details:** This 640-acre site is 7 km W of Castor and consists of wetland, grassland and bush habitat. Wildlife in the area includes white-tailed and mule deer and waterfowl.

**Restrictions:** Day use only. No open fires. Foot access only. Livestock may be present. Call or text 403-352-9395 for more information.

**Partners:** DUC

**Quarter Sections:** NW/NE/SW/SE-29-037-14-W4M, NE/SE-30-037-14-W4M



## John Golka

**Site Details:** This 320-acre site is approximately 29 km S of Hardisty and consists of upland, riparian and wetland habitat. Wildlife in the area includes ungulates, waterfowl and upland birds.

**Restrictions:** Day use only. No open fires. Foot access only. Livestock may be present.

**Partners:** DUC

**Quarter Sections:** SW/SE-22-040-10-W4M



## Oyen Concrete Plant Pond - ACA Fish Stocking



**Site Details:** This pond is in Oyen near the concrete plant just N of 5 Avenue W and W of Main Street. ACA annually stocks this pond with trout, typically before the May long weekend.

**Restrictions:** Day use only. No open fires. Foot access only.

**Partners:** ACA, GOA, Town of Oyen

**Quarter Sections:** Located in Oyen



## Oyen Reservoir - ACA Fish Stocking



**Site Details:** This pond is N of Oyen. From the junction of Highway 9 and Highway 41, travel N on Highway 41 for 25.5 km. The pond is on the E side of Highway 41. ACA annually stocks this pond with trout, typically before the May long weekend.

**Restrictions:** Day use only. No open fires. Foot access only.

**Partners:** ACA, GOA

**Quarter Sections:** NE-33-030-04-W4M



## Anderson

**Site Details:** This 80-acre site is 6 km W of Castor and is split by an abandoned railway line. Two large wetlands occur in the N portion of the site and the upland portion consists of open aspen, shrub and grassland habitat. A variety of native plant and animal species are present at this parkland site.

**Restrictions:** Day use only. No open fires. Foot access only. Livestock may be present. Call or text 403-352-9395 for more information.

**Partners:** DUC

**Quarter Sections:** NE-14-038-15-W4M



## Gooseberry Park Pond - ACA Fish Stocking



**Site Details:** From the town of Consort and the junction of Highway 12 and

Highway 41, turn N on Highway 41 and travel 12 km, turn E on Twp Rd 364 and travel 1.6 km, turn S on RR 62 and travel 0.5 km, and then turn W into the site. ACA annually stocks this pond with trout, typically before the May long weekend.

**Restrictions:** Day use only. No open fires. Foot access only.

**Partners:** ACA, Bousquet family, GOA, Westview Cattle Co.

**Quarter Sections:** NE-22-036-06-W4M



## Kroetsch D & L

**Site Details:** This 160-acre site is approximately 21 km SE of Sedgewick and consists of upland, riparian and wetland habitat. Wildlife in the area includes ungulates, waterfowl and upland birds.

**Restrictions:** Day use only. No open fires. Foot access only. Livestock may be present.

**Partners:** DUC

**Quarter Sections:** SE-23-042-12-W4M



## Blumhagen

**Site Details:** This 160-acre site is approximately 11 km N of Alliance and consists of upland, riparian and wetland habitat. Wildlife in the area includes ungulates, waterfowl and upland birds.

**Restrictions:** Day use only. No open fires. Foot access only. Livestock may be present.

**Partners:** DUC

**Quarter Sections:** NE-11-041-13-W4M



## Marlow

**Site Details:** This 160-acre site is approximately 24 km SW of Hardisty and consists of upland, riparian and wetland habitat. Wildlife in the area includes ungulates, waterfowl and upland birds.

**Restrictions:** Day use only. No open fires. Foot access only. Livestock may be present.

**Partners:** DUC

**Quarter Sections:** NW-03-042-11-W4M

**Support these sites!**





Map Grid F4 **25**   

### Taber Trout Pond - ACA Fish Stocking

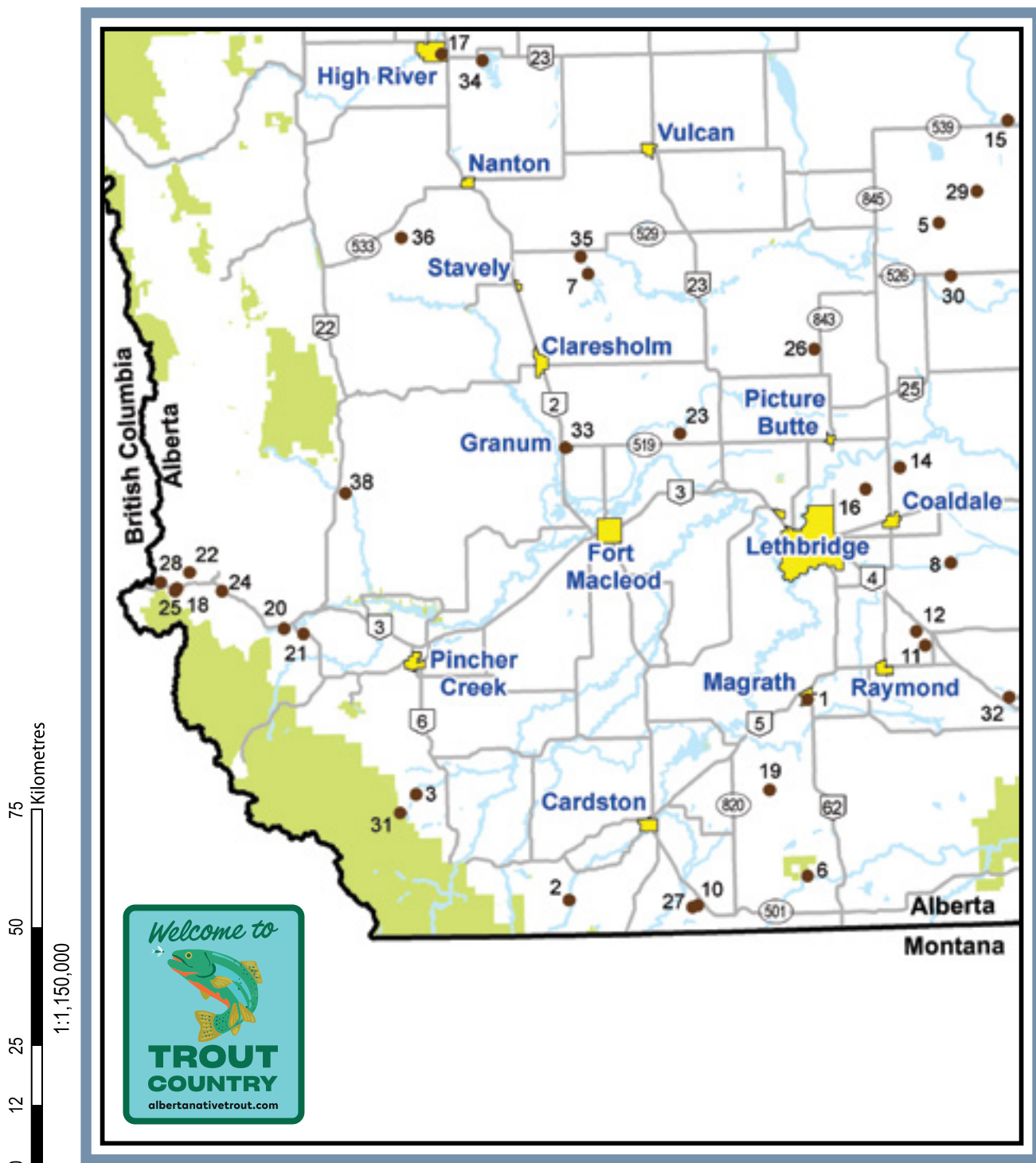


**Site Details:** Located just a few kilometres W of Taber, the community has expanded offerings in recent years at this location for residents and visitors to enjoy. Surrounded by stunning Alberta prairie, this Y-shaped pond boasts a parking lot and paved walking path around the perimeter of the water. Non-motorized boats are allowed on the 4.5 hectares of surface area, with a maximum water depth of 6.5 m. ACA stocks this pond annually with trout, usually before the May long weekend. The community maintains campsites nearby.

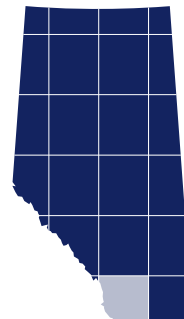
**Partners:** ACA, Gouw Quality Onions, Municipal District of Taber, Taber Irrigation District, Town of Taber

**Photo:** McVinnie Reservoir. ACA, Mike Jokinen





- Conservation Sites
- Parks and Protected Areas



# We're All Connected:

## Ridge Reservoir Habitat Project

# F3

When the water quality in the Ridge Reservoir declined, many who depend on it for drinking water, agriculture, irrigation, and recreation came together to make it better for everyone to use and enjoy. This massive project that enhanced habitat alongside reservoirs and canals made a big difference for all the wildlife and fish that depend on it too.

Along with the County of Warner, Government of Alberta, and local partners, Alberta Conservation Association (ACA) worked with landowners to create a provincial corridor to establish a buffer. Fence lines were added, along with offsite watering sites for cattle. About 50,000 shrubs were planted and wetlands created, with phosphorous and nutrient filters added to improve water quality. The County now offers camping in beautiful and improved natural spaces, along with opportunities to hunt, fish, and wander.

The community-minded effort brought youth, conservation groups, and residents together to plant trees, hold barbecues, do garbage clean up, and even conduct school science projects.

The project has had such a big impact that neighbouring Cardston County has partnered to expand the project west to Jensen Reservoir. 🏞️

Learn more at:  
[ab-conservation.com/ridge-reservoir](http://ab-conservation.com/ridge-reservoir)

photos: ACA



### Magrath Fish Pond - ACA Fish Stocking



**Site Details:** This horse-shoe shaped pond is in Magrath, just W of the junction of Highway 62 and East 3 Ave S. It is visible from the highway. ACA annually stocks this pond with trout, typically before the May long weekend.

**Restrictions:** Day use only. No open fires. Foot access only.

**Partners:** ACA, GOA, Town of Magrath

**Quarter Sections:** Located in Magrath



### Rice

**Site Details:** This 320-acre site is approximately 12 km SE of Mountainview and consists primarily of native foothills parkland habitat. Wildlife in the area includes white-tailed deer, elk, moose, black bear, grizzly bear, ruffed grouse and waterfowl.

**Restrictions:** Day use only. No open fires. Foot access only. Obtain landowner permission before crossing private land to access this site.

**Partners:** ACA, AFGA, NCC, RMEFC

**Quarter Sections:** SW/SE-27-001-27-W4M





## Get your Alberta Discover Guide app

Free on the App Store and on Google Play! Search conservation sites by name, activity, or proximity.



### Island Lakes

**Site Details:** This 288-acre site is approximately 18 km SW of Twin Butte. Numerous waterbodies are present throughout the site, as well as a short stretch of Yarrow Creek. Trembling aspen covers much of the area, with cottonwoods along the creek. Grasslands occur sporadically and an old farmstead is situated in the site's SW corner. Wildlife in the area includes white-tailed and mule deer, moose, elk, black bear, grizzly bear, waterfowl and grouse.

**Restrictions:** Day use only. No open fires. Foot access only.

**Partners:** ACA, AFGA, DUC, NCC

**Quarter Sections:** NW/SW-35-003-30-W4M



### Prouty Lake

**Site Details:** This 160-acre site is 11 km N of Enchant and consists of wetland and upland habitat. Approximately 80 acres of cropland were reseeded in 2010 with a seed mix to benefit nesting birds. Wildlife in the area includes white-tailed and mule deer, pheasant, grey partridge, waterfowl and shorebirds.

**Restrictions:** Day use only. No open fires. Foot access only.

**Partners:** ACA, BRID, DUC, GOA, PF

**Quarter Sections:** SE-18-015-18-W4M



### Sandstone Ranch

**Site Details:** This 4,147-acre site is approximately 35 km S of Magrath. The ranch lies within the Foothills Fescue grasslands, with the North Milk River flowing through the southern portion of the site. Sixty-six species of fish and wildlife were found in the area during inventories, including mule deer, sharp-tailed grouse, grey partridge, raptors, grassland birds and shorebirds.

**Restrictions:** Day use only. No open fires. Foot access only. Access is by permission only from ACA; call 403-331-7657.

**Partners:** ACA, AFGA, ECCC, GOA, NCC, Sandstone Ranch Grazing Co-op

**Quarter Sections:** NW/NE/SW/SE-32-001-22-W4M, NW/SW-33-001-22-W4M, NW-34-001-22-W4M, NW/NE/SW/SE-02-002-22-W4M, NW/NE/SW/SE-03-002-22-W4M, NW/NE/SW/SE-04-002-22-W4M, NW/NE/SW/SE-09-002-22-W4M, NW/NE/SW/SE-10-002-22-W4M



### Clear Lake

**Site Details:** This 600-acre site is 16 km NE of Stavely and primarily consists of upland planted cover and ephemeral wetland habitat. Wildlife in the area includes upland birds.

**Restrictions:** Day use only. No open fires. Foot access only. Livestock may be present.

**Partners:** DUC

**Quarter Sections:** NE-36-013-26-W4M, NW-24-014-26-W4M, NE/SE-27-014-26-W4M



### McQuillan Reservoir - ACA Fish Stocking



**Site Details:** This site is SE of Coaldale. From Coaldale, travel S on Highway 845, then E on Twp Rd 82, N on RR 191 and E into site. ACA annually stocks this pond with trout, typically before the May long weekend.

**Restrictions:** Day use only. No open fires. Foot access only.

**Partners:** ACA, Coaldale and District Fish & Game Association, GOA, Indian Hill Golf Course, Lethbridge County, St. Mary River Irrigation District

**Quarter Sections:** SW-13-008-19-W4M



### Linder

**Site Details:** This 160-acre site is on the Milk River Ridge approximately 20 km SE of Cardston. The site is part of the Jefferson Conservation Pasture, which is a conservation initiative led by DUC in cooperation with NCC and ACA. Wildlife in the area includes white-tailed and mule deer, pronghorn antelope, grey partridge and sharp-tailed grouse.

**Restrictions:** Day use only. No open fires. Foot access only.

**Partners:** ACA, DUC

**Quarter Sections:** SW-20-001-24-W4M



### Stirling Fish Pond - ACA Fish Stocking



**Site Details:** This pond is in Stirling at the corner of 6 St and 1 Ave. ACA annually stocks this pond with trout, typically before the May long weekend.

**Restrictions:** Day use only. No open fires. Foot access only.

**Partners:** ACA, GOA, Village of Stirling

**Quarter Sections:** Located in Stirling



### Stirling Lake

**Site Details:** This 1,309-acre site is directly NW of Stirling along Highway 4. This is a Wetlands for Tomorrow project that provides habitat for waterfowl and upland game birds and access for wildlife viewing and hunting.

**Restrictions:** Day use only. No open fires. Foot access only. No access is permitted to portions of the site.

**Partners:** ACA, Canadian Wildlife Service – ECCC, CWS, DUC, GOA, RID, Stirling Cattle Co.

**Quarter Sections:** NW/NE-31-006-19-W4M, NW/NE-36-006-20-W4M, NW/SW/SE-05-007-19-W4M, NW/NE/SW/SE-06-007-19-W4M



### CPR Reservoir

**Site Details:** This 305-acre site is approximately 11 km N of Coaldale on Highway 845. The site is leased until 2025 and is managed as upland cover, which provides outstanding waterfowl and upland game bird nesting cover. Wildlife in the area includes white-tailed and mule deer, pheasant and partridge.

**Restrictions:** Day use only. No open fires. Foot access only.

**Partners:** Lethbridge Fish & Game

**Quarter Sections:** NW/NE/SW/SE-13-010-20-W4M, NW/NE/SW/SE-14-010-20-W4M, NW/NE/SW/SE-23-010-20-W4M, NW/NE/SW/SE-24-010-20-W4M



### Bow City East Pond - ACA Fish Stocking



**Site Details:** This pond is approximately 30 km SW of Brooks, just N of the Bow River and W of Highway 36. From Highway 36, turn W on Highway 539 and proceed to the Bow City Park turnoff, just prior to crossing the Bow River. Follow this road W for 3 km to the pond access. ACA annually stocks this pond with trout, typically before the May long weekend.

**Know the regulations.**  
Not knowing is not an excuse. Fish Responsibly.

**REPORT A POACHER**  
www.reportapoacher.com  
1-800-642-3800

**Restrictions:** Day use only. No open fires. Foot access only.

**Partners:** ACA, GOA

**Quarter Sections:** NW-15-017-17-W4M



## Eight Mile Lake

**Site Details:** This 81-acre site is approximately 10 km NW of Coaldale. The site is leased until 2028 and is managed as upland cover, which provides outstanding waterfowl and upland game bird nesting cover. Wildlife in the area includes white-tailed and mule deer, pheasant and grey partridge.

**Restrictions:** Day use only. No open fires. Foot access only.

**Partners:** AFGA, Lethbridge Fish & Game

**Quarter Sections:** NW-32-009-20-W4M, SW-05-010-20-W4M



## Emerson Lake - ACA Fish Stocking

**Site Details:** Emerson Lake is in High River. From 12 Ave SE travel N on 9th St to 9 Ave. There is parking on the E side of 9th St, which is on the W side of the lake. ACA annually stocks this pond with trout, typically before the May long weekend.

**Restrictions:** Day use only. No open fires. Foot access only.

**Partners:** ACA, GOA, Town of High River

**Quarter Sections:** Located in High River



## Sentinel

**Site Details:** This 20-acre site is approximately 7 km W of Coleman (near Sentinel) in the Crowsnest Pass and provides a buffer around a municipal Ecological Reserve on the Crowsnest River. Wildlife in the area includes elk, moose, white-tailed deer, grizzly bear, cougar and numerous songbirds.

**Restrictions:** Day use only. No open fires. Foot access only. Obtain landowner permission before crossing private land to access this site.

**Partners:** ACA, AFGA, NCC, RMEFC

**Quarter Sections:** SE-10-008-05-W5M



## Wild Rose

**Site Details:** This 960-acre site is on the Milk River Ridge approximately 20 km SW of Magrath. The site consists of native vegetation common to the foothills fescue natural subregion. Its rolling terrain provides habitat for at least 44 different species, including white-tailed and mule deer, sharp-tailed grouse and raptors. Evidence of grizzly bear has also been documented at the site.

**Restrictions:** Day use only. No open fires. Foot access only.

**Partners:** ACA, AFGA, ECC, NCC

**Quarter Sections:** NW/NE-25-003-23-W4M, NW/NE/SW/SE-36-003-23-W4M



## Burmis Lake

**Site Details:** This 16-acre fisheries access site is approximately 12 km E of the Crowsnest Pass along Highway 3. GOA stocks this lake with trout for family fishing opportunities. The site also provides access to the Crowsnest River, which is a popular fishery for avid fly fishermen. An outhouse and garbage bins cans are available for public use.

**Restrictions:** Day use only. No open fires. Foot access only.

**Partners:** ACA, AFGA, Devon Canada Corporation, GOA, TUC

**Quarter Sections:** SE-14-007-03-W5M



## Lee Lake

**Site Details:** Nothing sets an angler's heart aflutter like an easily accessible, well-stocked lake. With trout stocked annually by GOA and an average fish size of 30 to 35 cm, Lee Lake is indeed the candy store of stocked lakes. Lee Lake is approximately 16 km SE of Crowsnest Pass. From Crowsnest Pass, travel E on Highway 3 for 10 km, then turn S at Highway 507 and follow the road to the site. A parking area, a gravel



**Restrictions:** Day use only. No open fires. Foot access only.

**Partners:** ACA, Devon Canada Corporation, GOA

**Quarter Sections:** SW-08-007-02-W5M



## Coleman Fish and Game Pond - Lake Aeration

**Site Details:** This 8-acre pond is approximately 5 km NW of Coleman and offers good sportfishing opportunities. The Government of Alberta stocks this pond annually with trout, and it is aerated in winter through ACA's Lake Aeration project.

**Restrictions:** Refer to GOA's website for information about recreation on public land.

**Partners:** ACA, Border Building Materials, Devon Canada Corporation, GOA

**Quarter Sections:** SW-24-008-05-W5M



## Kenex

**Site Details:** This 506-acre site is approximately 11 km W of Nobleford on Highway 519. Wildlife in the area includes upland game birds, white-tailed deer and waterfowl.

**Restrictions:** Day use only. No open fires. Foot access only. Livestock may be present.

**Partners:** ACA, DUC, GOA

**Quarter Sections:** NE/SE-03-011-24-W4M, NW/NE/SE-10-011-24-W4M, SW-14-011-24-W4M



## Frayn

**Site Details:** This 84-acre site is 1 km W of Blairmore in the Crowsnest Pass and consists of riparian habitat with willows and meadow grasses along the Crowsnest River. Angling opportunities for rainbow trout are available along the Crowsnest River. Wildlife in the area includes moose, elk, waterfowl and numerous songbirds.

**Restrictions:** Day use only. No open fires. Foot access only. No hunting.

**Partners:** ACA, AFGA, CPR, NCC, RMEFC

**Quarter Sections:** NW/SW-03-008-04-W5M



## Sentinel Uplands

**Site Details:** This 320-acre site is 14 km W of Crowsnest Pass on Highway 3. Ungulate habitat enhancement projects have been completed on this site. Wildlife in the area includes elk, moose, white-tailed deer, black bear and grouse.

**Restrictions:** Refer to GOA's website for information about recreation on agricultural public land.

**Partners:** ACA, GOA, RMEFC

**Quarter Sections:** NW/NE-03-008-05-W5M



## McVinnie Reservoir - ACA Fish Stocking

**Site Details:** This 152-acre site provides grassland habitat for songbirds, shorebirds and upland gamebirds. ACA annually stocks this pond with trout, typically before the May long weekend. The site has a parking area, floating docks, garbage bins and outhouse. Travel N from West Lethbridge on Highway 25 for approximately 20.4 km to RR 214, and then N on RR 214 for 17.9 km. Look for the access road and site sign on the E side of the road.

**Restrictions:** Day use only. No open fires. Foot access only.

**Partners:** ACA, AFGA, GOA, Lethbridge County, LNID, Partners in Habitat Development, PF

**Quarter Sections:** SW-33-012-21-W4M

Refrain from discharging firearms for the purpose of target practice or sighting in on conservation sites.

For the safety and enjoyment of all users and neighbouring residences, conduct these activities at a gun range.



**TEMPORARY HUNTING STRUCTURES** may be put into place up to one month before hunting season and must be taken down no more than 14 days after the season ends.



## Jefferson Conservation Ranch

**Site Details:** This 2,400-acre site is 65 km SW of Lethbridge and consists of grassland and wetland habitat. Wildlife in the area includes white-tailed deer and waterfowl.

**Restrictions:** Day use only. No open fires. Foot access only. Livestock may be present.

**Partners:** DUC

**Quarter Sections:** NW/NE/SW/SE-17-001-24-W4M, NE/SW/SE-18-001-24-W4M, SE-19-001-24-W4M, NW/SW-29-001-24-W4M, NE/SE-30-001-24-W4M, SW-31-001-24-W4M, NW/NE/SW/SE-13-001-25-W4M



## Crowsnest Lake

**Site Details:** This 123-acre site is on the N side of Crowsnest Lake in the Crowsnest Pass and provides habitat primarily for bighorn sheep, but elk and large carnivores are also in the area. The site offers scenic views of the Crowsnest Pass overlooking Crowsnest Lake.

**Restrictions:** Day use only. No open fires. Foot access only. Obtain landowner permission before crossing private land to access this site.

**Partners:** ACA, AFGA, NCC, RMEFC

**Quarter Sections:** NE/SE-08-008-05-W5M



## Circle E

**Site Details:** This 320-acre site is 20 km E of Lomond and primarily consists of grassland habitat. Wildlife in the area includes upland birds and waterfowl.

**Restrictions:** Day use only. No open fires. Foot access only. Call 403-363-8033 for more information.

**Partners:** DUC

**Quarter Sections:** NE-36-015-18-W4M, SW-01-016-18-W4M



## Enchant Park Pond - ACA Fish Stocking

**Site Details:** This site is directly S of Enchant in Enchant Park on the S side of Highway 526 and provides recreational angling and wildlife viewing opportunities. ACA annually stocks this pond with trout, typically before the May long weekend. Wildlife in the area includes waterfowl and a variety of shorebirds and songbirds.

**Restrictions:** Users are subject to Enchant Park restrictions.

**Partners:** ACA, BRID, DUC, Enchant Park Committee, GOA

**Quarter Sections:** NW-08-014-18-W4M



## Blind Canyon

**Site Details:** This 160-acre site is approximately 30 km S of Pincher Creek, W of Spread Eagle Road along the forest reserve boundary between Yarrow Creek and Spionkop Creek. Wildlife in the area includes bighorn sheep, white-tailed deer, black bear, grizzly bear and wolf.

**Restrictions:** Day use only. No open fires. Foot access only. Access the site through the forest reserve.

**Partners:** ACA, AFGA, NCC, RMEFC

**Quarter Sections:** SW-21-003-30-W4M



## Tyrrell Lake

**Site Details:** This 72-acre site is approximately 42 km S of Lethbridge on Highway 4 and consists of upland habitat. Travel S on Highway 4 from Lethbridge and then turn E on Twp Rd 54 and travel 2.5 km. Wildlife in the area includes upland game birds, waterfowl and shore birds.

**Restrictions:** Day use only. No open fires. Foot access only.

**Partners:** ACA, County of Warner, GOA

**Quarter Sections:** NW-24-005-18-W4M



## Granum Pond - ACA Fish Stocking

**Site Details:** This pond is in Granum, S of the junction of Dufferin St and Mountview Place. ACA annually stocks this pond with trout, typically before the May long weekend.

**Restrictions:** Users are subject to Granview Recreation Park restrictions.

**Partners:** ACA, GOA, Granview Park

**Quarter Sections:** Located in Granum



## Frank Lake

**Site Details:** This 750-acre site is approximately 8 km E of High River and consists of upland, riparian and wetland habitat. Wildlife in the area includes waterfowl.

**Restrictions:** Day use only. No open fires. Foot access only. Livestock may be present.

**Partners:** DUC

**Quarter Sections:** SW-04-019-27-W4M, NE-26-018-28-W4M, NE-35-018-28-W4M, SE-35-018-28-W4M, NW-36-018-28-W4M, NE-36-018-28-W4M



## Sharratt

**Site Details:** This 142-acre site is 16 km NE of Stavely and is part of the Clear Lake project. Habitat at this site primarily consists of upland planted cover and ephemeral wetlands. Wildlife in the area includes upland birds.

**Restrictions:** Day use only. No open fires. Foot access only. Livestock may be present.

**Partners:** DUC

**Quarter Sections:** SE-34-014-26-W4M



## Timber Ridge

**Site Details:** This 960-acre site is approximately 20 km SW of Nanton. From Nanton, follow Highway 533 SW to RR 295, then travel for 3 km to reach the most northerly quarter section of the site. This site was secured in partnership with the Hall Family to conserve wildlife habitat and demonstrate sustainable ranching practices. Wildlife in the area includes moose, elk, white-tailed and mule deer, grizzly and black bear, cougar and grouse.

**Restrictions:** This site is jointly owned by Alberta Conservation Association and the Hall Family. Permission is required to access the site. Call 403-646-5813 to access the site and for seasonal restrictions. To book the site for hunting, calls will only be taken during the first two weeks of August.

**Partners:** ACA, Glen and Kelly Hall and Family, ECCC

**Quarter Sections:** NE/SE-18-015-29-W4M, SE-08-015-29-W4M, NW-07-015-29-W4M, NW/SW-4-15-29-W4M



## Waldron Falls


**Site Details:** This 4-acre fisheries access site is approximately 28 km N of Lundbreck on Highway 22. The site provides access to the Oldman River, which is a popular fishery for avid anglers. Sanitary facilities are available.

**Restrictions:** Day use only. No open fires. Foot access only.

**Partners:** ACA, Waldron Grazing Co-operative

**Quarter Sections:** NW-06-010-01-W5M

**You're in native trout country!**  
Healthy fish habitat depends on you.  
[AlbertaNativeTrout.com](http://AlbertaNativeTrout.com)



**ABHuntLog**

**Input and impact in the palm of your hand.**



# I Caught a Fish!

# kids can catch



**Communities want passionate, educated, and responsible citizens to manage lakes and wild areas in the future. But first, these upcoming generations need to experience it.**

With more than 24,000 kids attending 145 Kids Can Catch events throughout the province since 2012, connections with nature that last a lifetime are built.

Kids Can Catch offers kids and families local opportunities to experience fishing—with mentors on hand to demonstrate how to bait a hook, handle a fish, and reel in their catch. Kids Can Catch even has rods to loan.

More than 180 organizations, partners, and sponsors make Kids Can Catch events possible across the province—with the end goal being a generation of youth connected to their environment, and wanting it to be there for the next, and the next, and the next...

Help us make Kids Can Catch a success in your community and the communities where you do business. There are many ways to get involved, from employee volunteering to sponsorship. 

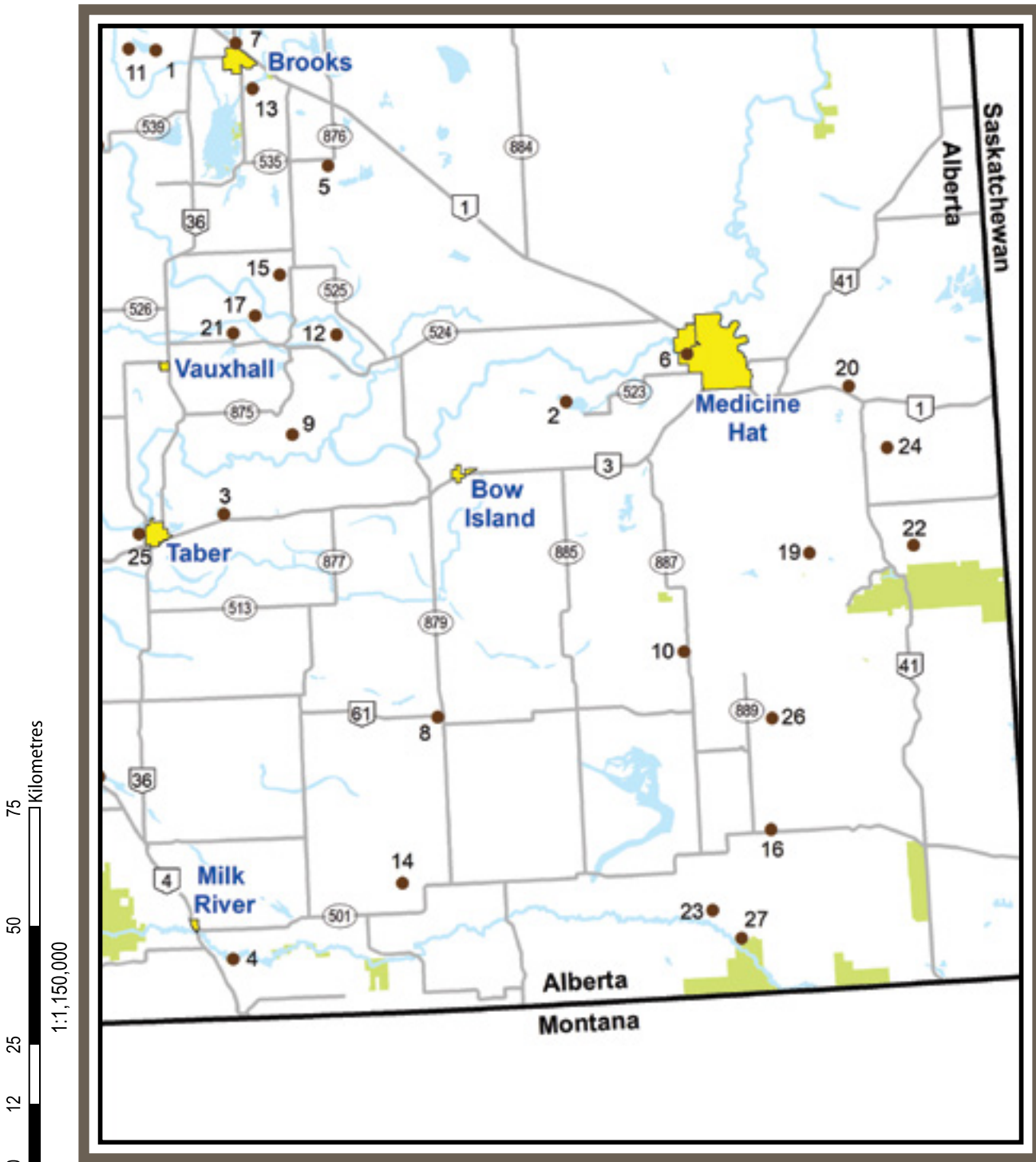


photo: ACA, Ken Kranrod



Learn more at [albertakidscancatch.com](http://albertakidscancatch.com)  
or contact Ken Kranrod at 780-410-1989  
or [ken.kranrod@ab-conservation.com](mailto:ken.kranrod@ab-conservation.com)





- Conservation Sites
- Parks and Protected Areas




# Taber Pheasant Festival:

## A boon for hosts and guests


**Historically, hunting has been a huge draw to rural areas of Alberta, mutually benefiting hunters, landowners, conservation initiatives, and local businesses. As Alberta urbanizes, traditions that connect us with the land need and deserve a boost.**

Since 2011, Taber Pheasant Festival (TPF) has celebrated our hunting heritage through the support of the Municipal District of Taber and the Town of Taber, which are both Corporate Partners in Conservation with Alberta Conservation Association (ACA) and a wide range of conservation groups, local corporate sponsors, community members, and volunteers.


Almost 8,000 people have participated to date in the week-long, annual festival— walking prairie coulees, flushing ring-necked pheasants, learning about the field-to-fork experience, enjoying gourmet fare, and, of course, hunting. They stay in hotels and campgrounds, shop in local stores, eat at restaurants, and connect with landowners about habitat stewardship. Many return to visit once they learn about these hidden treasures. TPF fosters a strong sense of community and connection among hunters, landowners, participants, and is an opportunity to pass the hunting tradition down to younger generations. 🏹



# F4



*photos: ACA, Colin Eyo*



### **Never hunted pheasants?**

TPF always kicks off with a Novice Shoot training event in collaboration with Alberta Hunter Education Instructors' Association.

**Learn more at**  
[taberpheasantfestival.com](http://taberpheasantfestival.com)







### Cassils Marsh

**Site Details:** This 616-acre site is approximately 19 km W of Brooks on Highway 542. The site is managed in conjunction with the Antelope Creek Ranch (F4-11). The large prairie wetlands are very productive and support a wide diversity of waterfowl. Wildlife in the area includes white-tailed and mule deer, pronghorn antelope, pheasant and grey partridge.

**Restrictions:** Day use only. No open fires. Foot access only except on designated roads.

**Partners:** AFGA, DUC, GOA

**Quarter Sections:** NW-06-019-15-W4M, NW/NE-01-019-16-W4M, NE-02-019-16-W4M, SW/SE-11-019-16-W4M, SW-12-019-16-W4M



### Sauder Reservoir

**Site Details:** This 109-acre site is approximately 40 km SW of Medicine Hat and consists of grass and shrub habitat, with approximately 4 km of reservoir shoreline. Wildlife in the area includes waterfowl and shorebirds.

**Restrictions:** Day use only. No open fires. Foot access only.

**Partners:** AFGA, Medicine Hat Fish & Game

**Quarter Sections:** SW/SE-07-012-09-W4M, NW/NE/SE-12-012-09-W4M

**Support these sites!**



### Fincastle Reservoir

**Site Details:** This 33-acre site is approximately 10 km E of Taber. From Taber, travel E on Highway 3 for 9 km and then turn N and travel 0.5 km. A rookery on a nearby island is home to generations of great blue herons who have come, built nests and reared their young. The human-made nesting structure, built by ACA staff in 2000, holds some 12 heron nests and replaces the since-deteriorated poplar tree that was the population's former home. Bring your binoculars and observe the peculiar feeding and nesting habits of these great birds. Be respectful and keep your distance. Pack your fishing rod and try landing a walleye, northern pike or yellow perch.

**Restrictions:** Day use only. No open fires. Foot access only.

**Partners:** ACA, GOA, Lamb-Weston, Municipal District of Taber, TID

**Quarter Sections:** NE-16-010-15-W4M



### Gold Springs Park - ACA Fish Stocking

**Site Details:** This pond in Gold Springs Park is an oxbow of the Milk River. From Milk River, travel S on Highway 4 to Twp Rd 20. Travel E on Twp Rd 20 for 2.3 km, then N for 1 km to the site. ACA annually stocks this pond with trout, typically before the May long weekend.

**Restrictions:** Users are subject to Gold Springs Park restrictions.

**Partners:** ACA, GOA, Gold Springs Park, SAO

**Quarter Sections:** NE-06-002-15-W4M



### Vern Potiuk Memorial

**Site Details:** This 160-acre site is approximately 9 km SW of Tilley and consists of wetland, shrubland and some idle hayland. Conversion of the hayland to grass provides permanent cover to maintain nesting habitat for waterfowl and upland game birds. Wildlife in the area includes white-tailed and mule deer, pheasant, grey partridge, waterfowl and shorebirds.

**Restrictions:** Day use only. No open fires. Foot access only.

**Partners:** ACA, AFGA, Brooks Pheasant Festival, DUC

**Quarter Sections:** SW-36-016-13-W4M



### Echo Dale Regional Park - ACA Fish Stocking

**Site Details:** This pond is in Echo Dale Regional Park on the W side of Medicine Hat. The park is accessed via RR 64 off Highway 523. ACA annually stocks this pond with trout, typically before the May long weekend.

**Restrictions:** Day use only. No open fires. Foot access only.

**Partners:** ACA, City of Medicine Hat, GOA

**Quarter Sections:** Located in Medicine Hat



### Inter-Lake

**Site Details:** This 37-acre site is directly across the Trans-Canada Highway from Brooks and consists of wetland and upland habitat. The site provides excellent wetland wildlife viewing opportunities.

**Restrictions:** Day use only. No open fires. Foot access only. No hunting.

**Partners:** ACA, County of Newell, EID, GOA

**Quarter Sections:** NW/SW-09-019-14-W4M



### Foremost Reservoir - ACA Fish Stocking

**Site Details:** This reservoir is on the W side of Foremost, S of Highway 61 and E of RR 115. ACA annually stocks this pond with trout, typically before the May long weekend.

**Restrictions:** Day use only. No open fires. Foot access only.

**Partners:** ACA, GOA, Village of Foremost

**Quarter Sections:** Located in Foremost



### Hays Drain C3

**Site Details:** This 37-acre site is approximately 47 km NE of Taber and consists of wetland and native upland habitat. From Taber, travel N on Highway 36 to Highway 875. Turn E on Highway 875 and travel 20 km, and then turn S and follow the road for 2 km. Wildlife in the area includes white-tailed and mule deer, upland game birds and waterfowl.

**Restrictions:** Day use only. No open fires. Foot access only.

**Partners:** ACA, BRID, GOA

**Quarter Sections:** SW/SE-36-011-14-W4M



### Peigan Creek

**Site Details:** This site is a notable conservation success story of a collaboration of 10 project partners, all dedicated to maintaining its precious 960 acres of diverse and rare habitat. The site is about 70 km SW of Medicine Hat. From Medicine Hat, travel W on Highway 3. Just E of Seven Persons, turn S on Highway 887. Continue about 29 km S, passing the signs to Red Rock Coulee Natural Area. The site is on the W side of the highway. In addition to moose, white-tailed and mule deer, this site is home to loggerhead shrikes, prairie rattlesnakes and leopard frogs, as well as numerous other at-risk flora and fauna.

**Restrictions:** Day use only. No open fires. Foot access only.

**Partners:** ACA, AFGA, Lethbridge Fish & Game, Medicine Hat Fish & Game, NCC, PF, Picture Butte Fish & Game, Sarcee Fish & Game, Zone 1 Fish & Game

**Quarter Sections:** NW/NE/SW/SE-13-007-07-W4M, SW/SE-24-007-07-W4M



### Antelope Creek Ranch

**Site Details:** This 5,493-acre site is approximately 19 km W of Brooks along Highway 542. The site is managed through the Antelope Creek Management Committee. The working ranch is used as an example of managing for sustainable ranching and conserving native habitat values. For more information, please visit [www.antelopecreek ranch.ca](http://www.antelopecreek ranch.ca).

**Restrictions:** Day use only. No open fires. Foot access only except on designated routes. Follow special restrictions posted on site.

**Partners:** AFGA, DUC, GOA, Wildlife Habitat Canada

**Quarter Sections:** NW/SW-02-019-16-W4M, NW/NE/SW/SE-03-019-16-W4M, NW/NE/SW/SE-04-019-16-W4M, NW/NE/SW/SE-05-019-16-W4M, NE/SE-06-019-16-W4M, NE/SE-07-019-16-W4M, NW/NE/SW/SE-08-019-16-W4M, NW/NE/SW/SE-09-019-16-W4M, NW/NE/SW/SE-10-019-16-W4M, SW-11-019-16-W4M, NW/NE/SW/SE-16-019-16-W4M, NW/NE/SW/SE-17-019-16-W4M, NE/SE-18-019-16-W4M



## East Hays

**Site Details:** This 144-acre site is approximately 10 km E of Hays and is adjacent to a large area of Crown lease land along the Bow River. This site has been undergoing a transformation over the past few years with the addition of 11,000 shrubs and 13 acres of wetland complexes to enhance the habitat, particularly winter cover, to benefit upland birds such as pheasant and partridge. The remaining tame grasslands are also actively managed to maintain quality nesting and brood habitat. Other wildlife in the area includes white-tailed and mule deer and waterfowl.

**Restrictions:** Day use only. No open fires. Foot access only.

**Partners:** ACA, AFGA, BRID, Brooks and District Fish & Game Association/ Brooks Pheasant Festival, CALFRAC Well Services, Municipal District of Taber, Partners in Habitat Development, PF - Chinook and Calgary Chapters, private donors

**Quarter Sections:** Pr.SW-25-013-13-W4M, Pr.SW-26-013-13-W4M, Pr.SE-26-013-13-W4M



## Brooks Aqueduct

**Site Details:** Also known as Aqueduct Marshes, this 834-acre site is approximately 10 km SE of Brooks and consists of upland and wetland habitat and a fisheries access site. Recreational opportunities include good waterfowl and upland



game bird hunting, as well as fishing for trout in the pond stocked by GOA.

**Restrictions:** Day use only. No open fires. Foot access only.

**Partners:** ACA, AFGA, County of Newell, DUC, EID, GOA, Partners in Habitat Development

**Quarter Sections:** NE-09-018-14-W4M, NW-10-018-14-W4M, NW/NE/SW-15-018-14-W4M, NE/SW/SE-16-018-14-W4M



## Heninger Reservoir

**Site Details:** This 210-acre site is approximately 50 km NE of Milk River. Recreational opportunities include upland game bird and waterfowl hunting, nature viewing and photography.

**Restrictions:** Day use only. No open fires. Foot access only.

**Partners:** ACA, AFGA, GOA, Warner County

**Quarter Sections:** NE/SW/SE-16-003-12-W4M



## Sproule

**Site Details:** This 160-acre site is approximately 3 km SW of Rolling Hills and consists of tame and native grass uplands and a 39-acre wetland complex, which was developed and is maintained by DUC. Wildlife in the area includes white-tailed and mule deer, pronghorn antelope, pheasant, partridge and waterfowl.

**Restrictions:** Day use only. No open fires. Foot access only.

**Partners:** ACA, Brooks and District Fish & Game Association/Brooks Pheasant Festival, DUC, EID, GOA

**Quarter Sections:** SE-35-014-14-W4M



## Silver Sage

**Site Details:** This 2,371 acre site is approximately 15 km S of Manyberries. Wildlife surveys have identified 65 species that enjoy the mix of native prairie uplands, riparian areas and ephemeral wetlands. Management activities focus on restoring cropland back to native grassland in order to benefit grassland species such as Sprague's pipit, sharp-tailed grouse and pronghorn antelope.

**Restrictions:** Day use only. No open fires. Foot access only.

**Partners:** ACA, AFGA, Government of Canada-Habitat Stewardship Program, Medicine Hat Fish & Game, MULTISAR, PF - Calgary and Chinook Chapters

**Quarter Sections:** NW-32-003-05-W4M, NW-33-003-05-W4M, NW-34-003-05-W4M, SW-02-004-05-W4M, NW/NE/SW-04-004-05-W4M, SW/SE/NE-05-004-05-W4M, NE/SW/SE-06-004-05-W4M, SW/SE-09-004-05-W4M



# EDUCATION SUPPLIES FUR DEPOT



For more info: 780-349-6626



Book Your Spot for our next course/workshop



## BUSHCRAFT SKILLS & TRAINING

Bushcraft & Survival Courses, Customized Adventures for Corporate, Schools & Women's Groups



## EDUCATION, RESEARCH & SCIENCE

Equipping Albertans to sustainably, ethically, humanely trap & harvest fur bearers



## STANDARD TRAPPING COURSE

PLUS Firearms Safety, Large Predator Safety, Snaring Workshops, Youth Programs, Wolf Workshops and more...



Discover more at  
[www.albertatrappers.com](http://www.albertatrappers.com)

# Know the regulations



Not knowing  
is not an excuse

Hunt responsibly

**REPORT A POACHER**

[www.reportapoacher.com](http://www.reportapoacher.com)

1-800-642-3800







## Legacy

**Site Details:** This 100-acre site is approximately 21 km NE of Vauxhall. To access the site, travel 6.4 km N of Vauxhall along Highway 36 to Twp Rd 140 and then turn E and travel approximately 15 km. Habitat enhancement activities have been initiated to improve nesting, brood-rearing and winter cover for upland birds. With the financial assistance of PF – Calgary Chapter, nearly 35 acres of cropland have been reseeded with a grass mix suitable for nesting birds, and a 12-acre wetland complex was developed in the fall of 2011. The remaining habitat primarily consists of tame grass hayland. There are also some draws with native grasses and shrubs. Wildlife in the area includes pheasant, sharp-tailed grouse, partridge, white-tailed and mule deer, pronghorn antelope and the occasional rattlesnake.

**Restrictions:** Day use only. No open fires. Foot access only.

**Partners:** ACA, David Bissett, PF–Calgary Chapter

**Quarter Sections:** NE-05-014-14-W4M



## Bullshead Conservation Area

**Site Details:** This 2,239-acre site is approximately 29 km NW of Elkwater and consists of wetland and upland habitat. Wildlife in the area includes white-tailed and mule deer, grouse and waterfowl.

**Restrictions:** Day use only. No open fires. Foot access only. Call 403-363-8033 for more information.

**Partners:** DUC

**Quarter Sections:** NW/NE/SW/SE-04-009-04-W4M, NW/NE/SW-05-009-04-W4M, NW/NE/SE-08-009-04-W4M, NW/SW/SE-09-009-04-W4M, NW-10-009-04-W4M



## Ross Creek

**Site Details:** This 1,097-acre site is approximately 15 km E of Medicine Hat along the Trans-Canada Highway. There is a small subdivision in the NW corner of NW 09 that is not part of this site. This site conserves native prairie and enhances habitat for game species, such as pronghorn antelope, sharp-tailed grouse and ring-necked pheasant, and for species at risk, such as Sprague's pipit and northern leopard frog. Over 600 acres consist of native grass communities, and nearly 300 acres comprises a mix of riparian vegetation along Ross Creek, tame grasses and ephemeral wetlands.

**Restrictions:** Day use only. No open fires. Foot access only.

**Partners:** ACA, AFGA, Government of Canada–Habitat Stewardship Program for Species at Risk, La Terra Ventures Inc., Medicine Hat Fish & Game, MULTISAR, PF – Calgary and Chinook Chapters

**Quarter Sections:** NW/NE/SW/SE-08-012-03-W4M, NW/SW-09-012-03-W4M, NE-09-012-03-W4M



## Grantham Lake

**Site Details:** This 420-acre site is 13 km E of Vauxhall along Highway 524 and consists of native and tame grasslands. Some shrub and tree cover occur along a canal that separates the S part of the property. The area around Grantham Lake is an important waterfowl area. The site provides nesting and brood rearing cover for upland game birds and habitat for ungulates, furbearers and non-game species. Grantham Lake primarily supports northern pike.

**Restrictions:** Day use only. No open fires. Foot access only.

**Partners:** ACA, BRID, GOA, Hays Stock Grazing Association, Municipal District of Taber, PF – Calgary Chapter

**Quarter Sections:** NW/SW-25-013-15-W4M, SW/Pi.SE-36-013-15-W4M



## Bull Trail

**Site Details:** Immediately N of the Cypress Hills, Bull Trail is a 530-acre site that offers rolling grasslands and wetlands that are home to white-tailed and mule deer, elk, sharp-tailed grouse and many waterfowl. Several at risk

species are found here including the Threatened Sprague's pipit. Many partners came together to invest in this parcel of important native grassland. Ross Creek Conservation Site (F4-20) and Bullshead Conservation Area (F4-19) are nearby.

**Restrictions:** Day use only. No open fires. Foot access only.

**Partners:** ACA, AFGA, DUC, Government of Canada – Habitat Stewardship Program for Species at Risk, MULTISAR, PF – Calgary and Chinook Chapters, Wild Elk Federation

**Quarter Sections:** NE/SE 08-009-02-W4M, Pi.SW-09-009-02-W4M, NE-05-009-02-W4M, Pi.SE-05-009-02-W4M



## Escape Coulee

**Site Details:** This 800-acre site is approximately 94 km S of Medicine Hat and about 14 km N of the U.S. border. Situated on the edge of badland complexes along the Milk River, the site offers some unique landscape viewing opportunities as well as ecologically sensitive native grassland habitats for sensitive and at risk species, particularly greater sage-grouse and Sprague's pipit. Recreational hunting opportunities are available for mule deer, pronghorn antelope and elk, as well as sharp-tailed grouse and waterfowl.

**Restrictions:** Day use only. No open fires. Foot access only.

**Partners:** ACA, AFGA, Government of Canada – Habitat Stewardship Program for Species at Risk, PF – Chinook Chapter, TransCanada Pipelines Ltd., Wild Elk Federation

**Quarter Sections:** NW/NE/SW/SE-19-002-06-W4M, NW-20-002-06-W4M



## Chinook

**Site Details:** This 464-acre site is approximately 8 km S of Irvine along Bull Trail. The site consists of native grassland, upland and riparian habitat. Wildlife in the area includes white-tailed and mule deer and pheasant.

**Restrictions:** Day use only. No open fires. Foot access only.

**Partners:** ACA, AFGA, Government of Canada – ECCC, PF – Calgary and Chinook Chapters, Wild Elk Federation

**Quarter Sections:** Pi.NE/NW-01-011-03-W4M, SE/SW-01-011-03-W4M



## Taber Trout Pond - ACA Fish Stocking Project



**Site Details:** Taber Trout Pond is immediately W of Taber, W of Highway 864 and N of Twp Rd 100. There is a parking lot and paved walking path around the perimeter of the pond. Taber Trout Pond is Y-shaped, has a surface area of 4.5 hectares and a maximum water depth of 6.5 m. ACA annually stocks this pond with trout, typically before the May long weekend.

**Restrictions:** Day use only. No open fires. Foot access only.

**Partners:** ACA, Gouw Quality Onions, Municipal District of Taber, Town of Taber

**Quarter Sections:** NW-01-010-17-W4M



## Manyberries Creek

**Site Details:** This 1,440-acre site is approximately 14 km NE of Manyberries. The site consists of native grassland, upland and riparian habitat. Wildlife in the area includes white-tailed and mule deer, moose, pheasant and a number of at-risk species.

**Restrictions:** Day use only. No open fires. Foot access only.

**Partners:** ACA, AFGA, Government of Canada – ECCC, PF – Calgary and Chinook Chapters, City of Medicine Hat

**Quarter Sections:** NE-04-006-05-W4M, NW/NE/SW/SE-10-006-05-W4M, NW/NE/SW/SE-09-006-05-W4M



## Milk River Badlands

**Site Details:** This 160-acre site is approximately 40 km S of Manyberries. The site consists of native grasslands and badlands. Wildlife in the area includes mule deer, pronghorn, elk and a number of species at risk.

**Restrictions:** Day use only. No open fires. Foot access only.

**Partners:** ACA, AFGA, Government of Canada – ECCC, Thor

**Quarter Sections:** SE-03-002-06-W4M



**ABHuntLog**

Input and impact in the palm of your hand.



Alberta Conservation  
Association

wildlife | fish | habitat

## Hunting in Alberta Supports Conservation



photo: ACA, Kelly Riehl



## Online Archery Essentials Program

Begin your online Bow Training today!  
[www.bowtraining.com](http://www.bowtraining.com)

## Online Hunter Education Certification

Our award winning Conservation Education Program  
has 12 online modules.  
Take your course and final exam online!  
Click on "Online Training"  
and view the demo or sign up!

## Online Bear Essentials Program

- Essentials of Bear Diversity • Bear Fare
- Essentials of Bear Encounters • Bear Biology
- Bear Ecology • Bear Encounters: Coming Face to Face



[www.aheia.com](http://www.aheia.com)

For more information contact:

**1-866-852-4342 (Calgary)**  
**1-866-282-4342 (Edmonton)**





## Alberta's Native Trout

are a big part of what makes the backcountry in Alberta so incredible.

Learn more about how to protect Alberta's native trout and their habitat at:  
[AlbertaNativeTrout.com](http://AlbertaNativeTrout.com)



# Learn. Harvest. Eat.



Big Game Garden  
Herb Meatballs

[HarvestYourOwn.ca](http://HarvestYourOwn.ca)







# Canada's **BIGGEST** Hunting Festival



## Join the fun:

- Over 5,000 pheasants
- Reserved hunting sites
- Novice shoot
- Culinary events
- Scotch tasting night
- Raffles and silent auction
- Many sponsorship opportunities



## Taber Pheasant Festival

**October 19-26, 2024**



Online registration for reserved site draws:  
June 3-14, 2024

**[taberpheasantfestival.com](http://taberpheasantfestival.com)**







photo: ACA, Charmaine Brunes



**It's an Alberta thing.**

PUBLICATIONS MAIL AGREEMENT NO.41260556

